

## **Appendices**

- Appendix A: Number, Square Footage and Value of Permits Issued for New Residential Buildings (2005)
- Appendix B: Number, Square Footage and Value of Permits Issued for New Industrial Buildings (2005)
- Appendix C: Number, Square Footage and Value of Permits Issued for New Commercial Buildings (2005)
- Appendix D: Number, Square Footage and Value of Permits Issued for New Community Service Buildings (2005)
- Appendix E: Number, Square Footage and Value of Permits Issued for New Buildings Not Elsewhere Classified (2005)
- Appendix F: Number and type of Buildings Demolished (2005)
- Appendix G: Number of Permits Issued for New Residential Units and Industrial, Commercial and Community Service Buildings (2003 – 2005)
- Appendix H: Transportation Management Area Time Series Analysis Data

## **Appendix A**

### **Number, Square Footage and Value of Permits Issued for New Residential Buildings (2005)**

## Number, Square Footage, and Value of Permits Issued for New Residential Buildings (2005)

### Genesee County

Municipality	Single Family	Total Square Feet	Total Value (\$)	Two Family	Total Square Feet	Total Value (\$)	Three or Four Family (# of Units)	Total Square Feet	Total Value (\$)	Five or More Family (# of Units)	Total Square Feet	Total Value (\$)	Mobile Homes/ Trailers	Total Square Feet	Total Value (\$)
Alabama	2	4,000	369,000	1	1,500	200,000	-	-	-	-	-	-	-	-	-
Alexander	4	6,469	360,000	-	-	-	-	-	-	-	-	-	-	-	-
Alexander (Village)	1	2,408	200,000	-	-	-	-	-	-	-	-	-	-	-	-
Batavia (City)	2	4,722	300,600	-	-	-	-	-	-	-	-	-	-	-	-
Batavia	11	24,902	1,700,740	-	-	-	-	-	-	-	-	-	1	DNA	30,000
Bergen	4	DNA	DNA	-	-	-	-	-	-	-	-	-	-	-	-
Bergen (Village)	-	-	-	-	-	-	-	-	-	-	-	-	-	-	-
Bethany	1	1855	200,000	-	-	-	-	-	-	-	-	-	-	-	-
Byron	5	DNA	DNA	-	-	-	-	-	-	-	-	-	-	-	-
Corfu (Village)	-	-	-	-	-	-	-	-	-	-	-	-	2	4,184	135
Darien	13	23,849	1,786,000	-	-	-	-	-	-	-	-	-	-	-	-
Elba	4	4,063	430,000	-	-	-	-	-	-	-	-	-	-	-	-
Elba (Village)	1	1,202	110,000	-	-	-	-	-	-	-	-	-	-	-	-
LeRoy	12	22,263	2,000,000	-	-	-	-	-	-	-	-	-	-	-	-
LeRoy (Village)	2	4,649	293,000	-	-	-	-	-	-	-	-	-	-	-	-
Oakfield	3	5,288	390,000	1	3,126	120,000	-	-	-	-	-	-	-	-	-
Oakfield (Village)	-	-	-	-	-	-	-	-	-	-	-	-	-	-	-
Pavilion	5	10,895	733,000	-	-	-	-	-	-	-	-	-	-	-	-
Pembroke	8	22,694	1,529,000	-	-	-	-	-	-	-	-	-	-	-	-
Stafford	9	DNA	DNA	-	-	-	-	-	-	-	-	-	-	-	-

DNA = Data not available.

Source: Municipal Representatives, 2006

## Number, Square Footage, and Value of Permits Issued for New Residential Buildings (2005)

### Livingston County

Municipality	Single Family	Total Square Feet	Total Value (\$)	Two Family	Total Square Feet	Total Value (\$)	Three or Four Family (# of Units)	Total Square Feet	Total Value (\$)	Five or More Family (# of Units)	Total Square Feet	Total Value (\$)	Mobile Homes/ Trailers	Total Square Feet	Total Value (\$)
Avon	22	42,560	2,326,300	-	-	-	-	-	-	-	-	-	-	-	-
Avon (Village)	4	10,093	593,000	4	18,400	480,000	-	-	-	-	-	-	-	-	-
Caledonia	3	8,116	600,000	-	-	-	-	-	-	-	-	-	2	1,832	33,000
Caledonia (Village)	-	-	-	-	-	-	-	-	-	-	-	-	-	-	-
Conesus	DNA														
Dansville (Village)	2	4,464	215,000	-	-	-	-	-	-	-	-	-	-	-	-
Geneseo	DNA														
Geneseo (Village)	DNA														
Groveland	6	11,504	1,099,000	-	-	-	-	-	-	-	-	-	-	-	-
Leicester	1	1792	120000	-	-	-	-	-	-	-	-	-	2	2740	146500
Leicester (Village)	DNA														
Lima	7	15,741	1,279,000	1	3,306	180,000	-	-	-	-	-	-	-	-	-
Lima (Village)	1	1,239	80,000	-	-	-	-	-	-	-	-	-	-	-	-
Livonia	27	54,000	5,000,000	-	-	-	8 (32)	40,000	2,500,000	-	-	-	6	8,000	DNA
Livonia (Village)	1	1,500	170,000	-	-	-	-	-	-	-	-	-	-	-	-
Mount Morris	DNA														
Mount Morris (Village)	2	1,733	89,000	-	-	-	-	-	-	-	-	-	2	3,104	90,000
North Dansville	3	5,572	330,000	-	-	-	-	-	-	-	-	-	1	1,404	60,000
Nunda	4	6,613	6,555,000	-	-	-	-	-	-	-	-	-	-	-	-
Nunda (Village)	-	-	-	-	-	-	-	-	-	-	-	-	-	-	-
Ossian	DNA														
Portage	DNA														
Sparta	DNA														
Springwater	DNA														
West Sparta	DNA														
York	5	9,550	898,000	-	-	-	-	-	-	-	-	-	5	7,792	369,500

DNA = Data not available.

Source: Municipal Representatives, 2006

## Number, Square Footage, and Value of Permits Issued for New Residential Buildings (2005)

### Monroe County

Municipality	Single Family	Total Square Feet	Total Value (\$)	Two Family	Total Square Feet	Total Value (\$)	Three or Four Family (# of Units)	Total Square Feet	Total Value (\$)	Five or More Family (# of Units)	Total Square Feet	Total Value (\$)	Mobile Homes/ Trailers	Total Square Feet	Total Value (\$)
Brighton	24	46,203	30,150,000	-	-	-	-	-	-	1 (182)	198,196	10,218,000	-	-	-
Brockport (Village)	4	5,905	584,000	-	-	-	-	-	-	-	-	-	-	-	-
Chili	102	DNA	20,648,100	-	-	-	-	-	-	-	-	-	-	-	-
Churchville (Village)	5	11,596	530,000	-	-	-	-	-	-	-	-	-	-	-	-
Clarkson	17	51,747	2,965,000	-	-	-	-	-	-	-	-	-	1	1,056	2,500
East Rochester (T/V)	2	3,530	240,000	-	-	-	-	-	-	-	-	-	-	-	-
Fairport (Village)	1	2,753	180,000	-	-	-	-	-	-	-	-	-	-	-	-
Gates	23	41,400	2,275,200	-	-	-	-	-	-	-	-	-	-	-	-
Greece	184	DNA	26,899,091	18	DNA	1,589,999	-	-	-	-	-	-	-	-	-
Hamlin	7	16,875	1,307,500	-	-	-	-	-	-	-	-	-	2	DNA	75,000
Henrietta	157	289,829	27,463,420	-	-	-	14 (49**)	25,378	1,140,000	-	-	-	-	-	-
Hilton (Village)	13	18,425	1,540,800	-	-	-	-	-	-	-	-	-	-	-	-
Honeoye Falls (Village)	2	4,300	450,000	4	9,664	576,000	-	-	-	-	-	-	-	-	-
Irondequoit	16	DNA	DNA	-	-	-	-	-	-	-	-	-	-	-	-
Mendon	25	101,706	16,373,000	-	-	-	-	-	-	-	-	-	-	-	-
Ogden	52	DNA	DNA	2	4,000	318,000	2 (6)	6,000	474,000	-	-	-	-	-	-
Parma	62	126,666	9,046,800	-	-	-	-	-	-	-	-	-	-	-	-
Penfield	117	DNA	30,711,000	-	-	-	6 (18)	DNA	4,020,000	-	-	-	5	DNA	9,500
Perinton	60	198,815	25,845,950	2	6,239	717,485	-	-	-	-	-	-	-	-	-
Pittsford	95	398,880	32,061,925	-	-	-	-	-	-	-	-	-	-	-	-
Pittsford (Village)	-	-	-	-	-	-	-	-	-	-	-	-	-	-	-
Riga	13	26,907	2,309,500	-	-	-	-	-	-	-	-	-	-	-	-
Rochester (City)	41	60,100	3,414,500	15	36,000	3,000,000	7(22)	26,400	2,120,000	-	-	-	-	-	-
Rush	11	DNA	2,697,000	-	-	-	-	-	-	-	-	-	-	-	-
Scottsville (Village)	3	5,624	290,000	-	-	-	-	-	-	-	-	-	-	-	-
Spencerport (Village)	1	1,744	126,000	-	-	-	-	-	-	-	-	-	-	-	-
Sweden	7	19,126	1,303,600	-	-	-	-	-	-	-	-	-	-	-	-
Webster	233	524,324	44,735,903	-	-	-	-	-	-	-	-	-	-	-	-
Webster (Village)	-	-	-	-	-	-	-	-	-	-	-	-	-	-	-
Wheatland	12	29,212	2,730,000	-	-	-	-	-	-	-	-	-	-	-	-

DNA = Data not available.

\*\* The Town of Henrietta did not specify the number of Units in the 14 "Three or Four Family Unit" structures reported. Therefore, 7 structures were designated as having 3 Units, and 7 were designated as having 4 Units.

Source: Municipal Representatives, 2006

## Number, Square Footage, and Value of Permits Issued for New Residential Buildings (2005)

### Ontario County

Municipality	Single Family	Total Square Feet	Total Value (\$)	Two Family	Total Square Feet	Total Value (\$)	Three or Four Family (# of Units)	Total Square Feet	Total Value (\$)	Five or More Family (# of Units)	Total Square Feet	Total Value (\$)	Mobile Homes/ Trailers	Total Square Feet	Total Value (\$)
Bloomfield (Village)	1	1,700	190,000	-	-	-	-	-	-	-	-	-	-	-	-
Bristol	8	17,843	1,337,000	-	-	-	-	-	-	-	-	-	1	950	31,900
Canadice	4	6,075	575,000	-	-	-	-	-	-	-	-	-	3	3,640	66,500
Canandaigua (City)	24	50,583	2,751,000	-	-	-	-	-	-	1 (6)	1,585	275,000	3	DNA	DNA
Canandaigua	80	230,572	DNA	-	-	-	3(11)	24,001	DNA	-	-	-	5	9,488	DNA
Clifton Springs (Village)	3	4,800	499,500	-	-	-	-	-	-	-	-	-	-	-	-
East Bloomfield	7	30,547	1,434,000	-	-	-	-	-	-	-	-	-	7	6,356	77,000
Farmington	40	DNA	1,173,600	-	-	-	-	-	-	-	-	-	3	DNA	90,000
Geneva (City)	-	-	-	-	-	-	-	-	-	-	-	-	-	-	-
Geneva	6	14,500	1,460,000	-	-	-	-	-	-	-	-	-	-	-	-
Gorham	43	DNA	10,635,000	-	-	-	-	-	-	-	-	-	-	-	-
Hopewell	11	21,382	1,977,835	-	-	-	-	-	-	-	-	-	14	18,425	737,000
Manchester	29	28,060	1,173,080	-	-	-	-	-	-	-	-	-	-	-	-
Manchester (Village)	5	5,760	273,000	-	-	-	-	-	-	-	-	-	-	-	-
Naples	6	14,878	975,000	-	-	-	-	-	-	-	-	-	4	5,232	184,855
Naples (Village)	1	DNA	DNA	-	-	-	-	-	-	-	-	-	-	-	-
Phelps	7	15,757	1,034,900	-	-	-	-	-	-	-	-	-	7	9,100	239,000
Phelps (Village)	-	-	-	-	-	-	1 (4)	6,420	500,000	-	-	-	-	-	-
Richmond	7	14,040	1,235,587	-	-	-	-	-	-	-	-	-	1	DNA	8,000
Rushville (Village)	-	-	-	-	-	-	-	-	-	-	-	-	-	-	-
Seneca	6	9,000	636,000	-	-	-	-	-	-	-	-	-	-	-	-
Shortsville (Village)	5	7,000	449,000	-	-	-	-	-	-	2 (10)	21,000	2,000,000	-	-	-
South Bristol	16	33,188	2,960,539	-	-	-	-	-	-	-	-	-	-	-	-
Victor	68	279,025	19,817,000	5	23,240	1,400,000	-	-	-	-	-	-	40	DNA	2,793,367
Victor (Vilage)	9			-	-	-	-	-	-	-	-	-	-	-	-
West Bloomfield	8	17,600	1,694,000	-	-	-	-	-	-	-	-	-	8	DNA	294,000

DNA = Data not available.

Source: Municipal Representatives, 2006

## Number, Square Footage, and Value of Permits Issued for New Residential Buildings (2005)

### Orleans County

Municipality	Single Family	Total Square Feet	Total Value (\$)	Two Family	Total Square Feet	Total Value (\$)	Three or Four Family (# of Units)	Total Square Feet	Total Value (\$)	Five or More Family (# of Units)	Total Square Feet	Total Value (\$)	Mobile Homes/ Trailers	Total Square Feet	Total Value (\$)
Albion	5	11,542	502,700	-	-	-	-	-	-	-	-	-	-	-	-
Albion (Village)	1	1,326	54,000	-	-	-	-	-	-	-	-	-	7	DNA	147,500
Barre	DNA														
Carlton	15	DNA	2,250,000	-	-	-	-	-	-	-	-	-	-	-	-
Clarendon	5	6,000	500,000	-	-	-	-	-	-	-	-	-	-	-	-
Gaines	3	6,200	650,000	-	-	-	-	-	-	-	-	-	-	-	-
Holley (Village)	DNA														
Kendall	DNA														
Lyndonville (Village)	1	1700	186,000	-	-	-	-	-	-	-	-	-	-	-	-
Medina (Village)	DNA														
Murray	DNA														
Ridgeway	8	12,151	790,900	-	-	-	-	-	-	-	-	-	-	-	-
Shelby	4	7,948	584,900	-	-	-	-	-	-	-	-	-	1	1,156	74,700
Yates	8	11,831	745,000	-	-	-	-	-	-	-	-	-	-	-	-

DNA = Data not available.

Source: Municipal Representatives, 2006

## Number, Square Footage, and Value of Permits Issued for New Residential Buildings (2005)

### Seneca County

Municipality	Single Family	Total Square Feet	Total Value (\$)	Two Family	Total Square Feet	Total Value (\$)	Three or Four Family (# of Units)	Total Square Feet	Total Value (\$)	Five or More Family (# of Units)	Total Square Feet	Total Value (\$)	Mobile Homes/ Trailers	Total Square Feet	Total Value (\$)
Covert	5	DNA	1,010,000	-	-	-	-	-	-	-	-	-	2	DNA	139,700
Fayette	13	DNA	2,196,000	-	-	-	-	-	-	-	-	-	6	DNA	276,000
Interlaken (Village)	included with Town of Covert														
Junius	4	DNA	275,000	-	-	-	-	-	-	-	-	-	4	DNA	135,900
Lodi	8	DNA	838,060	-	-	-	-	-	-	-	-	-	5	DNA	134,950
Lodi (Village)	included with Town of Lodi														
Ovid	6	DNA	590,000	-	-	-	-	-	-	-	-	-	7	DNA	381,246
Ovid (Village)	included with Town of Ovid														
Romulus	6	DNA	983,000	-	-	-	-	-	-	-	-	-	2	DNA	61,000
Seneca Falls	4	DNA	640,000	-	-	-	-	-	-	-	-	-	-	-	-
Seneca Falls (Village)	1	DNA	266,000	-	-	-	1 (4)	DNA	185,000	-	-	-	1	DNA	100,000
Tyre	1	DNA	188,500	-	-	-	-	-	-	-	-	-	3	DNA	202,000
Varick	3	DNA	400,000	-	-	-	-	-	-	-	-	-	3	DNA	46,700
Waterloo	5	DNA	585,000	-	-	-	-	-	-	-	-	-	10	DNA	274,163
Waterloo (Village)	-	-	-	-	-	-	-	-	-	-	-	-	1	DNA	130,000

DNA = Data not available.

Source: Seneca County Department of Economic Development & Planning, 2006

## Number, Square Footage, and Value of Permits Issued for New Residential Buildings (2005)

### Wayne County

Municipality	Single Family	Total Square Feet	Total Value (\$)	Two Family	Total Square Feet	Total Value (\$)	Three or Four Family (# of Units)	Total Square Feet	Total Value (\$)	Five or More Family (# of Units)	Total Square Feet	Total Value (\$)	Mobile Homes/ Trailers	Total Square Feet	Total Value (\$)
Arcadia	3	DNA	397,000	-	-	-	-	-	-	-	-	-	-	-	-
Butler	DNA														
Clyde (Village)	-	-	-	-	-	-	-	-	-	-	-	-	-	-	-
Galen	5	10,624	535,000	-	-	-	-	-	-	-	-	-	9	11,068	336,078
Huron	12	DNA	DNA	-	-	-	-	-	-	-	-	-	-	-	-
Lyons	2	4,092	320,000	-	-	-	-	-	-	1 (6)	5,530	500,000	-	-	-
Lyons (Village)	DNA														
Macedon	35	65,807	5,731,000	1	2,548	225,000	-	-	-	-	-	-	-	-	-
Macedon (Village)	2	3,540	DNA	-	-	-	-	-	-	-	-	-	-	-	-
Marion	DNA														
Newark (Village)	2	5,766	400,000	-	-	-	-	-	-	-	-	-	-	-	-
Ontario	52	100,224	8,693,345	-	-	-	-	-	-	-	-	-	-	-	-
Palmyra	8	DNA	994,070	-	-	-	-	-	-	5 (40)	77,000	3,290,000	8	12,000	292,000
Palmyra (Village)	1	DNA	40,000	-	-	-	-	-	-	-	-	-	-	-	-
Red Creek (Village)	-	-	-	-	-	-	-	-	-	-	-	-	-	-	-
Rose	5	9,676	DNA	-	-	-	-	-	-	-	-	-	4	5,111	DNA
Savannah	2	DNA	115,000	-	-	-	-	-	-	-	-	-	2	DNA	34,000
Sodus	11	20,526	1,748,000	-	-	-	-	-	-	-	-	-	9	DNA	123,000
Sodus (Village)	1	2,200	200,000	-	-	-	-	-	-	-	-	-	-	-	-
Sodus Point (Village)	4	6,679	469,000	-	-	-	-	-	-	-	-	-	-	-	-
Walworth	33	63,538	5,783,000	-	-	-	-	-	-	-	-	-	2	1,330	78,000
Williamson	11	19,000	1,923,300	-	-	-	-	-	-	-	-	-	13	16,000	730,500
Wolcott	2	DNA	245,000	-	-	-	-	-	-	-	-	-	-	-	-
Wolcott (Village)	-	-	-	-	-	-	-	-	-	-	-	-	5	DNA	65,000

DNA = Data not available.

Source: Municipal Representatives, 2006

## Number, Square Footage, and Value of Permits Issued for New Residential Buildings (2005)

### Wyoming County

Municipality	Single Family	Total Square Feet	Total Value (\$)	Two Family	Total Square Feet	Total Value (\$)	Three or Four Family (# of Units)	Total Square Feet	Total Value (\$)	Five or More Family (# of Units)	Total Square Feet	Total Value (\$)	Mobile Homes/ Trailers	Total Square Feet	Total Value (\$)
Arcade	12	DNA	DNA	-	-	-	-	-	-	-	-	-	-	-	-
Arcade (Village)	1	DNA	DNA	-	-	-	-	-	-	-	-	-	1	DNA	DNA
Attica	4	DNA	DNA	-	-	-	-	-	-	-	-	-	-	-	-
Attica (Village)	3	DNA	DNA	-	-	-	-	-	-	-	-	-	-	-	-
Bennington	10	DNA	DNA	-	-	-	-	-	-	-	-	-	2	DNA	DNA
Castile	5	DNA	DNA	-	-	-	-	-	-	-	-	-	-	-	-
Castile (Village)	1	DNA	DNA	-	-	-	-	-	-	-	-	-	1	DNA	DNA
Covington	1	DNA	DNA	-	-	-	-	-	-	-	-	-	4	DNA	DNA
Eagle	2	DNA	DNA	-	-	-	-	-	-	-	-	-	3	DNA	DNA
Gainesville	1	DNA	DNA	-	-	-	-	-	-	-	-	-	4	DNA	DNA
Gainesville (Village)	-	-	-	-	-	-	-	-	-	-	-	-	-	-	-
Genesee Falls	-	-	-	-	-	-	-	-	-	-	-	-	1	DNA	DNA
Java	6	DNA	DNA	-	-	-	-	-	-	-	-	-	1	DNA	DNA
Middlebury	2	DNA	DNA	-	-	-	-	-	-	-	-	-	2	DNA	DNA
Orangeville	6	DNA	DNA	-	-	-	-	-	-	-	-	-	1	DNA	DNA
Perry	6	DNA	DNA	-	-	-	-	-	-	-	-	-	2	DNA	DNA
Perry (Village)	-	-	-	-	-	-	-	-	-	-	-	-	-	-	-
Pike	-	-	-	-	-	-	-	-	-	-	-	-	-	-	-
Pike (Village)	-	-	-	-	-	-	-	-	-	-	-	-	-	-	-
Sheldon	5	DNA	DNA	-	-	-	-	-	-	-	-	-	5	DNA	DNA
Silver Springs (Village)	-	-	-	-	-	-	-	-	-	-	-	-	1	DNA	DNA
Warsaw	8	DNA	DNA	-	-	-	-	-	-	-	-	-	2	DNA	DNA
Warsaw (Village)	-	-	-	-	-	-	-	-	-	-	-	-	-	-	-
Wethersfield	1	DNA	DNA	-	-	-	-	-	-	-	-	-	1	DNA	DNA
Wyoming (Village)	-	-	-	-	-	-	-	-	-	-	-	-	-	-	-

DNA = Data not available.

Source: Wyoming County Building Department, 2006

## Number, Square Footage, and Value of Permits Issued for New Residential Buildings (2005)

### Yates County

Municipality	Single Family	Total Square Feet	Total Value (\$)	Two Family	Total Square Feet	Total Value (\$)	Three or Four Family (# of Units)	Total Square Feet	Total Value (\$)	Five or More Family (# of Units)	Total Square Feet	Total Value (\$)	Mobile Homes/ Trailers	Total Square Feet	Total Value (\$)
Barrington	7	16,786	562,000	-	-	-	-	-	-	-	-	-	9	8,715	244,000
Benton	DNA														
Dresden (Village)	-	-	-	-	-	-	-	-	-	-	-	-	1	1,284	50,000
Dundee (Village)	DNA														
Italy	2	3,209	235,000	-	-	-	-	-	-	-	-	-	4	3,620	22,750
Jerusalem	DNA														
Middlesex	2	3,900	550,000	-	-	-	-	-	-	-	-	-	2	2,300	80,000
Milo	16	33,233	3,204,800	-	-	-	-	-	-	-	-	-	-	-	-
Penn Yan (Village)	DNA														
Potter	DNA														
Starkey	1	2,000	200,000	-	-	-	-	-	-	-	-	-	2	3,000	150,000
Torrey	4	7,965	609,000	-	-	-	-	-	-	-	-	-	3	5,193	198,000

DNA = Data not available.

Source: Municipal Representatives, 2006

## **Appendix B**

### **Number, Square Footage and Value of Permits Issued for New Industrial Buildings (2005)**

## Number, Square Footage, and Value of Permits Issued for New Industrial Buildings (2005)

### Genesee County

Municipality	Permits	Total Square Feet	Total Value (\$)
Alabama	-	-	-
Alexander	-	-	-
Alexander (Village)	-	-	-
Batavia (City)	-	-	-
Batavia	5	63,783	\$2,248,000
Bergen	1	DNA	DNA
Bergen (Village)	-	-	-
Bethany	-	-	-
Byron	-	-	-
Corfu (Village)	-	-	-
Darien	-	-	-
Elba	-	-	-
Elba (Village)	-	-	-
LeRoy	-	-	-
LeRoy (Village)	-	-	-
Oakfield	-	-	-
Oakfield (Village)	-	-	-
Pavilion	-	-	-
Pembroke	-	-	-
Stafford	-	-	-

DNA = Data not available.

Source: Municipal representatives, 2006

Number, Square Footage, and Value of Permits Issued for New Industrial Buildings (2005)

**Livingston County**

Municipality	Permits	Total Square Feet	Total Value (\$)
Avon	-	-	-
Avon (Village)	-	-	-
Caledonia	-	-	-
Caledonia (Village)	-	-	-
Conesus	DNA		
Dansville (Village)	-	-	-
Geneseo	DNA		
Geneseo (Village)	DNA		
Groveland	-	-	-
Leicester	-	-	-
Leicester (Village)	DNA		
Lima	-	-	-
Lima (Village)	-	-	-
Livonia	-	-	-
Livonia (Village)	-	-	-
Mount Morris	DNA		
Mount Morris (Village)	-	-	-
North Dansville	2	8,830	\$94,000
Nunda	-	-	-
Nunda (Village)	-	-	-
Ossian	DNA		
Portage	DNA		
Sparta			
Springwater			
West Sparta	DNA		
York	2	4,320	\$25,000

DNA = Data not available.

Source: Municipal representatives, 2006

## Number, Square Footage, and Value of Permits Issued for New Industrial Buildings (2005)

### Monroe County

Municipality	Permits	Total Square Feet	Total Value (\$)
Brighton	-	-	-
Brockport (Village)	-	-	-
Chili	-	-	-
Churchville (Village)	-	-	-
Clarkson	1	11,280	\$350,000
East Rochester (T/V)	-	-	-
Fairport (Village)	-	-	-
Gates	1	30,000	DNA
Greece	-	-	-
Hamlin	-	-	-
Henrietta	20	DNA	\$29,093,279
Hilton (Village)	-	-	-
Honeoye Falls (Village)	-	-	-
Irondequoit	-	-	-
Mendon	-	-	-
Ogden	-	-	-
Parma	2	11,200	\$150,000
Penfield		DNA	
Perinton	-	-	-
Pittsford	-	-	-
Pittsford (Village)	-	-	-
Riga	1	9,100	\$200,000
Rochester (City)	1	5,000	\$318,000
Rush	-	-	-
Scottsville (Village)	-	-	-
Spencerport (Village)	-	-	-
Sweden	-	-	-
Webster	-	-	-
Webster (Village)	1	100,000	\$17,000,000
Wheatland	-	-	-

DNA = Data not available.

Source: Municipal representatives, 2006

## Number, Square Footage, and Value of Permits Issued for New Industrial Buildings (2005)

### Ontario County

Municipality	Permits	Total Square Feet	Total Value (\$)
Bloomfield (Village)	-	-	-
Bristol	-	-	-
Canadice	-	-	-
Canandaigua (City)	-	-	-
Canandaigua	-	-	-
Clifton Springs (Village)	-	-	-
East Bloomfield	2	19,800	\$160,000
Farmington	-	-	-
Geneva (City)	-	-	-
Geneva	-	-	-
Gorham	-	-	-
Hopewell	-	-	-
Manchester	-	-	-
Manchester (Village)	-	-	-
Naples	-	-	-
Naples (Village)	-	-	-
Phelps	2	11,000	\$780,000
Phelps (Village)	-	-	-
Richmond	-	-	-
Rushville (Village)	-	-	-
Seneca	1	68,000	\$6,000,000
Shortsville (Village)	-	-	-
South Bristol	-	-	-
Victor	6	56,593	\$2,363,000
Victor (Vilage)	3		
West Bloomfield	-	-	-

DNA = Data not available.

Source: Municipal representatives, 2006

Number, Square Footage, and Value of Permits Issued for New Industrial Buildings (2005)

**Orleans County**

Municipality	Permits	Total Square Feet	Total Value (\$)
Albion	1	5,600	\$51,617
Albion (Village)	-	-	-
Barre	DNA		
Carlton	-	-	-
Clarendon	-	-	-
Gaines	-	-	-
Holley (Village)	DNA		
Kendall	DNA		
Lyndonville (Village)	-	-	-
Medina (Village)	DNA		
Murray	DNA		
Ridgeway	-	-	-
Shelby	-	-	-
Yates	-	-	-

DNA = Data not available.

Source: Municipal representatives, 2006

## Number, Square Footage, and Value of Permits Issued for New Industrial Buildings (2005)

### Seneca County

Municipality	Permits	Total Square Feet	Total Value (\$)
Covert	-	-	-
Fayette	-	-	-
Interlaken (Village)	included with Town of Covert		
Junius	-	-	-
Lodi	-	-	-
Lodi (Village)	included with Town of Lodi		
Ovid	-	-	-
Ovid (Village)	included with Town of Ovid		
Romulus	-	-	-
Seneca Falls	1	DNA	\$2,500,000
Seneca Falls (Village)	-	-	-
Tyre	-	-	-
Varick	-	-	-
Waterloo	-	-	-
Waterloo (Village)	-	-	-

DNA = Data not available.

Source: Seneca County Department of Economic Development & Planning, 2006

Number, Square Footage, and Value of Permits Issued for New Industrial Buildings (2005)

**Wayne County**

Municipality	Permits	Total Square Feet	Total Value (\$)
Arcadia	-	-	-
Butler	DNA		
Clyde (Village)	-	-	-
Galen	-	-	-
Huron	-	-	-
Lyons	-	-	-
Lyons (Village)	DNA		
Macedon	1	4,500	\$60,000
Macedon (Village)	-	-	-
Marion	DNA		
Newark (Village)	1	6,318	\$331,726
Ontario	-	-	-
Palmyra	-	-	-
Palmyra (Village)	-	-	-
Red Creek (Village)	-	-	-
Rose	-	-	-
Savannah	-	-	-
Sodus	-	-	-
Sodus (Village)	-	-	-
Sodus Point (Village)	-	-	-
Walworth	-	-	-
Williamson	2	16,150	\$1,450,000
Wolcott	-	-	-
Wolcott (Village)	-	-	-

DNA = Data not available.

Source: Municipal representatives, 2006

## Number, Square Footage, and Value of Permits Issued for New Industrial Buildings (2005)

### Wyoming County

Municipality	Permits	Total Square Feet	Total Value (\$)
Arcade		Data not available	
Arcade (Village)		Data not available	
Attica		Data not available	
Attica (Village)		Data not available	
Bennington		Data not available	
Castile		Data not available	
Castile (Village)		Data not available	
Covington		Data not available	
Eagle		Data not available	
Gainesville		Data not available	
Gainesville (Village)		Data not available	
Genesee Falls		Data not available	
Java		Data not available	
Middlebury		Data not available	
Orangeville		Data not available	
Perry		Data not available	
Perry (Village)		Data not available	
Pike		Data not available	
Pike (Village)		Data not available	
Sheldon		Data not available	
Silver Springs (Village)		Data not available	
Warsaw		Data not available	
Warsaw (Village)		Data not available	
Wethersfield		Data not available	
Wyoming (Village)		Data not available	

DNA = Data not available.

Source: Wyoming County Building Department, 2006

## Number, Square Footage, and Value of Permits Issued for New Industrial Buildings (2005)

### Yates County

Municipality	Permits	Total Square Feet	Total Value (\$)
Barrington	-	-	-
Benton	DNA		
Dresden (Village)	-	-	-
Dundee (Village)	DNA		
Italy	-	-	-
Jerusalem	DNA		
Middlesex	-	-	-
Milo	-	-	-
Penn Yan (Village)	DNA		
Potter	DNA		
Starkey	-	-	-
Torrey	2	9,800	\$132,000

DNA = Data not available.

Source: Municipal representatives, 2006

## **Appendix C**

### **Number, Square Footage and Value of Permits Issued for New Commercial Buildings (2005)**

## Number, Square Footage, and Value of Permits Issued for New Commercial Buildings (2005)

### Genesee County

Municipality	Offices/ Banks	Total Square Feet	Total Value (\$)	Retail/ Service	Total Square Feet	Total Value (\$)	Service Stations	Total Square Feet	Total Value (\$)	Hotels/ Motels	Total Square Feet	Total Value (\$)
Alabama	-	-	-	-	-	-	-	-	-	-	-	-
Alexander	-	-	-	-	-	-	-	-	-	-	-	-
Alexander (Village)	-	-	-	-	-	-	-	-	-	-	-	-
Batavia (City)	-	-	-	1	4,579	412,000	-	-	-	-	-	-
Batavia	-	-	-	-	-	-	-	-	-	-	-	-
Bergen	-	-	-	1	DNA	DNA	-	-	-	-	-	-
Bergen (Village)	-	-	-	-	-	-	-	-	-	-	-	-
Bethany	-	-	-	-	-	-	-	-	-	-	-	-
Byron	-	-	-	1	DNA	DNA	-	-	-	-	-	-
Corfu (Village)	-	-	-	-	-	-	-	-	-	-	-	-
Darien	-	-	-	-	-	-	-	-	-	-	-	-
Elba	-	-	-	-	-	-	-	-	-	-	-	-
Elba (Village)	-	-	-	-	-	-	1	3,312	531,000	-	-	-
LeRoy	-	-	-	1	384	3,000	-	-	-	-	-	-
LeRoy (Village)	-	-	-	-	-	-	-	-	-	-	-	-
Oakfield	-	-	-	-	-	-	-	-	-	-	-	-
Oakfield (Village)	-	-	-	-	-	-	-	-	-	-	-	-
Pavilion	-	-	-	-	-	-	-	-	-	-	-	-
Pembroke	2	13,440	995,000	-	-	-	-	-	-	-	-	-
Stafford	-	-	-	2	DNA	DNA	-	-	-	-	-	-

DNA = Data not available.

Source: Municipal representatives, 2006

## Number, Square Footage, and Value of Permits Issued for New Commercial Buildings (2005)

### Livingston County

Municipality	Offices/ Banks	Total Square Feet	Total Value (\$)	Retail/ Service	Total Square Feet	Total Value (\$)	Service Stations	Total Square Feet	Total Value (\$)	Hotels/ Motels	Total Square Feet	Total Value (\$)
Avon	-	-	-	3	39,444	2,138,000	-	-	-	-	-	-
Avon (Village)	-	-	-	-	-	-	-	-	-	-	-	-
Caledonia	-	-	-	1	9,014	225,000	-	-	-	-	-	-
Caledonia (Village)	-	-	-	-	-	-	-	-	-	-	-	-
Conesus	DNA											
Dansville (Village)	-	-	-	-	-	-	-	-	-	-	-	-
Geneseo	DNA											
Geneseo (Village)	DNA											
Groveland	-	-	-	-	-	-	-	-	-	-	-	-
Leicester	-	-	-	-	-	-	-	-	-	-	-	-
Leicester (Village)	DNA											
Lima	-	-	-	2	14,000	730,000	-	-	-	-	-	-
Lima (Village)	-	-	-	-	-	-	-	-	-	-	-	-
Livonia	-	-	-	3	10,000	3,000,000	-	-	-	-	-	-
Livonia (Village)	-	-	-	-	-	-	-	-	-	-	-	-
Mount Morris	DNA											
Mount Morris (Village)	-	-	-	-	-	-	-	-	-	-	-	-
North Dansville	-	-	-	2	5,216	775,000	-	-	-	-	-	-
Nunda	-	-	-	-	-	-	-	-	-	-	-	-
Nunda (Village)	-	-	-	-	-	-	-	-	-	-	-	-
Ossian	DNA											
Portage	DNA											
Sparta	DNA											
Springwater	DNA											
West Sparta	DNA											
York	-	-	-	-	-	-	-	-	-	-	-	-

DNA= Data not available.

Source: Municipal representatives, 2006

## Number, Square Footage, and Value of Permits Issued for New Commercial Buildings (2005)

### Monroe County

Municipality	Offices/ Banks	Total Square Feet	Total Value (\$)	Retail/ Service	Total Square Feet	Total Value (\$)	Service Stations	Total Square Feet	Total Value (\$)	Hotels/ Motels	Total Square Feet	Total Value (\$)
Brighton	-	-	-	-	-	-	-	-	-	-	-	-
Brockport (Village)	-	-	-	1	4,153	123,000	-	-	-	-	-	-
Chili	-	-	-	5	DNA	DNA	-	-	-	-	-	-
Churchville (Village)	-	-	-	1	52,000	3,600,000	-	-	-	-	-	-
Clarkson	-	-	-	-	-	-	-	-	-	-	-	-
East Rochester (T/V)	-	-	-	1	2,790	598,700	-	-	-	-	-	-
Fairport (Village)	-	-	-	-	-	-	-	-	-	-	-	-
Gates	-	-	-	-	-	-	-	-	-	-	-	-
Greece	2	DNA	1,628,250	9	DNA	8,039,000	-	-	-	-	-	-
Hamlin	-	-	-	1	2,691	250,000	1	150	65,000	-	-	-
Henrietta	-	-	-	-	-	-	-	-	-	-	-	-
Hilton (Village)	-	-	-	-	-	-	-	-	-	-	-	-
Honeoye Falls (Village)	-	-	-	-	-	-	-	-	-	-	-	-
Irondequoit	-	-	-	2	17,818	2,062,000	-	-	-	-	-	-
Mendon	-	-	-	-	-	-	-	-	-	-	-	-
Ogden	-	-	-	-	-	-	-	-	-	-	-	-
Parma	-	-	-	2	9,155	360,500	-	-	-	-	-	-
Penfield	21 Unspecified Commercial Permits for a total value of \$7,521,500											
Perinton	1	16,740	1,506,600	1	2,789	515,965	-	-	-	-	-	-
Pittsford	-	-	-	-	-	-	-	-	-	-	-	-
Pittsford (Village)	-	-	-	-	-	-	-	-	-	-	-	-
Riga	-	-	-	-	-	-	-	-	-	-	-	-
Rochester (City)	-	-	-	-	-	-	-	-	-	-	-	-
Rush	-	-	-	-	-	-	-	-	-	-	-	-
Scottsville (Village)	-	-	-	-	-	-	-	-	-	-	-	-
Spencerport (Village)	-	-	-	-	-	-	-	-	-	-	-	-
Sweden	-	-	-	-	-	-	-	-	-	-	-	-
Webster	-	-	-	3	180,215	6,400,000	-	-	-	-	-	-
Webster (Village)	-	-	-	-	-	-	-	-	-	-	-	-
Wheatland	-	-	-	-	-	-	-	-	-	-	-	-

DNA= Data not available.

\*Chili did not specify between commercial and industrial permits.

Source: Municipal representatives, 2006

## Number, Square Footage, and Value of Permits Issued for New Commercial Buildings (2005)

### Ontario County

Municipality	Offices/ Banks	Total Square Feet	Total Value (\$)	Retail/ Service	Total Square Feet	Total Value (\$)	Service Stations	Total Square Feet	Total Value (\$)	Hotels/ Motels	Total Square Feet	Total Value (\$)
Bloomfield (Village)	-	-	-	-	-	-	-	-	-	-	-	-
Bristol	-	-	-	-	-	-	-	-	-	-	-	-
Canadice	-	-	-	-	-	-	-	-	-	-	-	-
Canandaigua (City)	-	-	-	-	-	-	-	-	-	-	-	-
Canandaigua	-	-	-	3	DNA	DNA	-	-	-	-	-	-
Clifton Springs (Village)	-	-	-	-	-	-	-	-	-	-	-	-
East Bloomfield	-	-	-	-	-	-	-	-	-	-	-	-
Farmington	-	-	-	-	-	-	-	-	-	-	-	-
Geneva (City)	-	-	-	-	-	-	-	-	-	-	-	-
Geneva	-	-	-	2	23,000	2,100,000	-	-	-	-	-	-
Gorham	-	-	-	-	-	-	-	-	-	-	-	-
Hopewell	-	-	-	3	247,120	17,000,000	-	-	-	-	-	-
Manchester	-	-	-	-	-	-	-	-	-	-	-	-
Manchester (Village)	-	-	-	-	-	-	-	-	-	-	-	-
Naples	-	-	-	-	-	-	-	-	-	-	-	-
Naples (Village)	-	-	-	-	-	-	-	-	-	-	-	-
Phelps	-	-	-	-	-	-	-	-	-	-	-	-
Phelps (Village)	-	-	-	-	-	-	-	-	-	-	-	-
Richmond	-	-	-	-	-	-	-	-	-	-	-	-
Rushville (Village)	-	-	-	-	-	-	-	-	-	-	-	-
Seneca	-	-	-	2	15,000	800,000	-	-	-	-	-	-
Shortsville (Village)	-	-	-	-	-	-	-	-	-	-	-	-
South Bristol	-	-	-	-	-	-	-	-	-	-	-	-
Victor	-	-	-	3	8,546	100,000	-	-	-	1	27,500	5,000,000
Victor (Village)	-	-	-	-	-	-	-	-	-	-	-	-
West Bloomfield	-	-	-	-	-	-	-	-	-	-	-	-

DNA = Data not available.

Source: Municipal representatives, 2006

## Number, Square Footage, and Value of Permits Issued for New Commercial Buildings (2005)

### Orleans County

Municipality	Offices/ Banks	Total Square Feet	Total Value (\$)	Retail/ Service	Total Square Feet	Total Value (\$)	Service Stations	Total Square Feet	Total Value (\$)	Hotels/ Motels	Total Square Feet	Total Value (\$)
Albion	-	-	-	1	155,000	9,000,000	-	-	-	-	-	-
Albion (Village)	-	-	-	1	2,878	375,000	-	-	-	-	-	-
Barre	DNA											
Carlton	-	-	-	-	-	-	-	-	-	-	-	-
Clarendon	-	-	-	-	-	-	-	-	-	-	-	-
Gaines	-	-	-	-	-	-	-	-	-	-	-	-
Holley (Village)	DNA											
Kendall	DNA											
Lyndonville (Village)	-	-	-	-	-	-	-	-	-	-	-	-
Medina (Village)	DNA											
Murray	DNA											
Ridgeway	1	6,114	635,000	-	-	-	-	-	-	-	-	-
Shelby	1	3,792	323,200	-	-	-	-	-	-	-	-	-
Yates	-	-	-	1	990	15,000	-	-	-	-	-	-

DNA = Data not available.

Source: Municipal representatives, 2006

## Number, Square Footage, and Value of Permits Issued for New Commercial Buildings (2005)

### Seneca County

Municipality	Offices/ Banks	Total Square Feet	Total Value (\$)	Retail/ Service	Total Square Feet	Total Value (\$)	Service Stations	Total Square Feet	Total Value (\$)	Hotels/ Motels	Total Square Feet	Total Value (\$)
Covert	-	-	-	1	DNA	250,000	-	-	-	-	-	-
Fayette	-	-	-	3	DNA	450,000	-	-	-	-	-	-
Interlaken (Village)	Included with Town of Covert											
Junius	-	-	-	1	DNA	1,500,000	-	-	-	-	-	-
Lodi	-	-	-	1	DNA	500,000	-	-	-	-	-	-
Lodi (Village)	Included with Town of Lodi											
Ovid	-	-	-	-	-	-	-	-	-	-	-	-
Ovid (Village)	Included with Town of Ovid											
Romulus	-	-	-	-	-	-	-	-	-	1 (cabins)	DNA	20,000
Seneca Falls	-	-	-	2	DNA	1,780,000	-	-	-	-	-	-
Seneca Falls (Village)	-	-	-	-	-	-	-	-	-	-	-	-
Tyre	-	-	-	-	-	-	-	-	-	-	-	-
Varick	-	-	-	1	DNA	23,000	-	-	-	-	-	-
Waterloo	1	DNA	500,000	-	-	-	-	-	-	1	DNA	75,000
Waterloo (Village)	-	-	-	-	-	-	-	-	-	-	-	-

DNA = Data not available.

Source: Seneca County Department of Economic Development & Planning, 2006

## Number, Square Footage, and Value of Permits Issued for New Commercial Buildings (2005)

### Wayne County

Municipality	Offices/ Banks	Total Square Feet	Total Value (\$)	Retail/ Service	Total Square Feet	Total Value (\$)	Service Stations	Total Square Feet	Total Value (\$)	Hotels/ Motels	Total Square Feet	Total Value (\$)
Arcadia	-	-	-	-	-	-	-	-	-	-	-	-
Butler	DNA											
Clyde (Village)	-	-	-	-	-	-	-	-	-	-	-	-
Galen	-	-	-	-	-	-	-	-	-	-	-	-
Huron	-	-	-	-	-	-	-	-	-	-	-	-
Lyons	-	-	-	-	-	-	-	-	-	-	-	-
Lyons (Village)	DNA											
Macedon	-	-	-	-	-	-	-	-	-	-	-	-
Macedon (Village)	-	-	-	-	-	-	-	-	-	-	-	-
Marion	DNA											
Newark (Village)	1	1,242	275,000	2	2,076	249,840	-	-	-	-	-	-
Ontario	1	35,054	3,100,000	1	14,596	441,440	-	-	-	-	-	-
Palmyra	-	-	-	-	-	-	-	-	-	-	-	-
Palmyra (Village)	-	-	-	-	-	-	-	-	-	-	-	-
Red Creek (Village)	-	-	-	-	-	-	-	-	-	-	-	-
Rose	-	-	-	-	-	-	-	-	-	-	-	-
Savannah	-	-	-	-	-	-	-	-	-	-	-	-
Sodus	-	-	-	5	18,500	653,000	-	-	-	-	-	-
Sodus (Village)	-	-	-	-	-	-	-	-	-	-	-	-
Sodus Point (Village)	-	-	-	1	16,000	200,000	-	-	-	-	-	-
Walworth	-	-	-	1	5,084	385,000	-	-	-	-	-	-
Williamson	-	-	-	-	-	-	-	-	-	-	-	-
Wolcott	-	-	-	-	-	-	-	-	-	1	DNA	250,000
Wolcott (Village)	-	-	-	-	-	-	-	-	-	-	-	-

DNA = Data not available.

Source: Municipal representatives, 2006

## Number, Square Footage, and Value of Permits Issued for New Commercial Buildings (2005)

### Wyoming County

Municipality	Offices/ Banks	Total Square Feet	Total Value (\$)	Retail/ Service	Total Square Feet	Total Value (\$)	Service Stations	Total Square Feet	Total Value (\$)	Hotels/ Motels	Total Square Feet	Total Value (\$)
Arcade			1							Unspecified Commercial or Industrial Permit(s)		
Arcade (Village)			7							Unspecified Commercial or Industrial Permit(s)		
Attica			-							-		
Attica (Village)			2							Unspecified Commercial or Industrial Permit(s)		
Bennington			-							-		
Castile			2							Unspecified Commercial or Industrial Permit(s)		
Castile (Village)			-							-		
Covington			4							Unspecified Commercial or Industrial Permit(s)		
Eagle			2							Unspecified Commercial or Industrial Permit(s)		
Gainesville			3							Unspecified Commercial or Industrial Permit(s)		
Gainesville (Village)			-							-		
Genesee Falls			-							-		
Java			2							Unspecified Commercial or Industrial Permit(s)		
Middlebury			1							Unspecified Commercial or Industrial Permit(s)		
Orangeville			-							-		
Perry			-							-		
Perry (Village)			9							Unspecified Commercial or Industrial Permit(s)		
Pike			2							Unspecified Commercial or Industrial Permit(s)		
Pike (Village)			-							-		
Sheldon			6							Unspecified Commercial or Industrial Permit(s)		
Silver Springs (Village)			3							Unspecified Commercial or Industrial Permit(s)		
Warsaw			3							Unspecified Commercial or Industrial Permit(s)		
Warsaw (Village)			-							-		
Wethersfield			5							Unspecified Commercial or Industrial Permit(s)		
Wyoming (Village)			2							Unspecified Commercial or Industrial Permit(s)		

DNA = Data not available.

Source: Wyoming County Building Department, 2006

## Number, Square Footage, and Value of Permits Issued for New Commercial Buildings (2005)

### Yates County

Municipality	Offices/ Banks	Total Square Feet	Total Value (\$)	Retail/ Service	Total Square Feet	Total Value (\$)	Service Stations	Total Square Feet	Total Value (\$)	Hotels/ Motels	Total Square Feet	Total Value (\$)
Barrington	-	-	-	-	-	-	-	-	-	-	-	-
Benton	DNA											
Dresden (Village)	-	-	-	-	-	-	-	-	-	-	-	-
Dundee (Village)	DNA											
Italy	-	-	-	-	-	-	-	-	-	-	-	-
Jerusalem	DNA											
Middlesex	-	-	-	-	-	-	-	-	-	-	-	-
Milo	-	-	-	-	-	-	-	-	-	-	-	-
Penn Yan (Village)	DNA											
Potter	DNA											
Starkey	-	-	-	-	-	-	-	-	-	-	-	-
Torrey	-	-	-	-	-	-	-	-	-	-	-	-

DNA = Data not available.

Source: Municipal representatives, 2006

## **Appendix D**

### **Number, Square Footage and Value of Permits Issued for New Community Service Buildings (2005)**

## Number, Square Footage, and Value of Permits Issued for New Community Service Buildings (2005)

### Genesee County

Municipality	Hospitals	Total Square Feet	Total Value (\$)	Schools/ Churches	Total Square Feet	Total Value (\$)	Other	Total Square Feet	Total Value (\$)
Alabama	-	-	-	-	-	-	-	-	-
Alexander	-	-	-	-	-	-	-	-	-
Alexander (Village)	-	-	-	-	-	-	-	-	-
Batavia (City)	-	-	-	-	-	-	-	-	-
Batavia	-	-	-	-	-	-	-	-	-
Bergen	-	-	-	-	-	-	-	-	-
Bergen (Village)	-	-	-	-	-	-	-	-	-
Bethany	-	-	-	-	-	-	-	-	-
Byron	-	-	-	-	-	-	-	-	-
Corfu (Village)	-	-	-	-	-	-	-	-	-
Darien	-	-	-	-	-	-	-	-	-
Elba	-	-	-	-	-	-	-	-	-
Elba (Village)	-	-	-	-	-	-	-	-	-
LeRoy	-	-	-	-	-	-	-	-	-
LeRoy (Village)	-	-	-	-	-	-	-	-	-
Oakfield	-	-	-	-	-	-	-	-	-
Oakfield (Village)	-	-	-	-	-	-	-	-	-
Pavilion	-	-	-	-	-	-	-	-	-
Pembroke	-	-	-	-	-	-	-	-	-
Stafford	-	-	-	-	-	-	-	-	-

DNA= Data not available.

Source: Municipal representatives, 2006

## Number, Square Footage, and Value of Permits Issued for New Community Service Buildings (2005)

### Livingston County

Municipality	Hospitals	Total Square Feet	Total Value (\$)	Schools/ Churches	Total Square Feet	Total Value (\$)	Other	Total Square Feet	Total Value (\$)
Avon	-	-	-	-	-	-	-	-	-
Avon (Village)	-	-	-	-	-	-	-	-	-
Caledonia	-	-	-	-	-	-	-	-	-
Caledonia (Village)	-	-	-	-	-	-	-	-	-
Conesus	DNA								
Dansville (Village)	-	-	-	-	-	-	-	-	-
Geneseo	DNA								
Geneseo (Village)	DNA								
Groveland	-	-	-	-	-	-	-	-	-
Leicester	-	-	-	-	-	-	-	-	-
Leicester (Village)	DNA								
Lima	-	-	-	-	-	-	-	-	-
Lima (Village)	-	-	-	-	-	-	-	-	-
Livonia	-	-	-	2 Chuches	50,000	DNA	-	-	-
Livonia (Village)	-	-	-	-	-	-	-	-	-
Mount Morris	DNA								
Mount Morris (Village)	-	-	-	-	-	-	-	-	-
North Dansville	-	-	-	-	-	-	-	-	-
Nunda	-	-	-	-	-	-	-	-	-
Nunda (Village)	-	-	-	-	-	-	-	-	-
Ossian	DNA								
Portage	DNA								
Sparta	DNA								
Springwater	DNA								
West Sparta	DNA								
York	-	-	-	-	-	-	-	-	-

DNA= Data not available.

Source: Municipal representatives, 2006

## Number, Square Footage, and Value of Permits Issued for New Community Service Buildings (2005)

### Monroe County

Municipality	Hospitals	Total Square Feet	Total Value (\$)	Schools/ Churches	Total Square Feet	Total Value (\$)	Other	Total Square Feet	Total Value (\$)
Brighton	-	-	-	-	-	-	-	-	-
Brockport (Village)	-	-	-	-	-	-	-	-	-
Chili	-	-	-	1 Church	DNA	DNA	1 Pavillion	DNA	DNA
Churchville (Village)	-	-	-	-	-	-	-	-	-
Clarkson	-	-	-	-	-	-	-	-	-
East Rochester (T/V)	-	-	-	-	-	-	-	-	-
Fairport (Village)	-	-	-	-	-	-	-	-	-
Gates	-	-	-	-	-	-	-	-	-
Greece	-	-	-	-	-	-	1 Animal Hospital	DNA	\$1,400,000
Hamlin	-	-	-	1 Church	2,491	\$210,000	-	-	-
Henrietta	-	-	-	-	-	-	-	-	-
Hilton (Village)	-	-	-	-	-	-	-	-	-
Honeoye Falls (Village)	-	-	-	-	-	-	-	-	-
Irondequoit	-	-	-	-	-	-	-	-	-
Mendon	-	-	-	-	-	-	-	-	-
Ogden	-	-	-	-	-	-	-	-	-
Parma	-	-	-	2 Churches	9,393	\$450,000	-	-	-
Penfield	-	-	-	-	-	-	-	-	-
Perinton	-	-	-	-	-	-	1 Fire Station	24,554	\$4,174,180
Pittsford	-	-	-	2 College Buildings	44,340	\$6,280,000	-	-	-
Pittsford (Village)	-	-	-	-	-	-	-	-	-
Riga	-	-	-	-	-	-	-	-	-
Rochester (City)	-	-	-	3 Schools	125,000	\$19,746,200	1 Parking Garage	DNA	\$11,500,000
Rush	-	-	-	-	-	-	-	-	-
Scottsville (Village)	-	-	-	-	-	-	-	-	-
Spencerport (Village)	-	-	-	-	-	-	-	-	-
Sweden	-	-	-	-	-	-	-	-	-
Webster	-	-	-	-	-	-	-	-	-
Webster (Village)	-	-	-	-	-	-	-	-	-
Wheatland	-	-	-	-	-	-	-	-	-

DNA= Data not available.

Source: Municipal representatives, 2006

## Number, Square Footage, and Value of Permits Issued for New Community Service Buildings (2005)

### Ontario County

Municipality	Hospitals	Total Square Feet	Total Value (\$)	Schools/ Churches	Total Square Feet	Total Value (\$)	Other	Total Square Feet	Total Value (\$)
Bloomfield (Village)	-	-	-	-	-	-	-	-	-
Bristol	-	-	-	-	-	-	-	-	-
Canadice	-	-	-	-	-	-	-	-	-
Canandaigua (City)	-	-	-	-	-	-	-	-	-
Canandaigua	-	-	-	-	-	-	-	-	-
Clifton Springs (Village)	-	-	-	-	-	-	-	-	-
East Bloomfield	-	-	-	-	-	-	-	-	-
Farmington	-	-	-	-	-	-	-	-	-
Geneva (City)	-	-	-	-	-	-	-	-	-
Geneva	1	8,000	4,000,000						
Gorham	-	-	-	-	-	-	-	-	-
Hopewell	-	-	-	-	-	-	-	-	-
Manchester	-	-	-	-	-	-	-	-	-
Manchester (Village)	-	-	-	-	-	-	-	-	-
Naples	-	-	-	-	-	-	-	-	-
Naples (Village)	-	-	-	-	-	-	-	-	-
Phelps	-	-	-	-	-	-	-	-	-
Phelps (Village)	-	-	-	Library	4,800	\$88,000	Fire Station	14,000	\$850,000
Richmond	-	-	-	-	-	-	-	-	-
Rushville (Village)	-	-	-	-	-	-	-	-	-
Seneca	-	-	-	-	-	-	-	-	-
Shortsville (Village)	-	-	-	-	-	-	-	-	-
South Bristol	-	-	-	-	-	-	-	-	-
Victor	-	-	-	-	-	-	-	-	-
Victor (Village)	-	-	-	-	-	-	-	-	-
West Bloomfield	-	-	-	-	-	-	-	-	-

DNA= Data not available.

Source: Municipal representatives, 2006

## Number, Square Footage, and Value of Permits Issued for New Community Service Buildings (2005)

### Orleans County

Municipality	Hospitals	Total Square Feet	Total Value (\$)	Schools/ Churches	Total Square Feet	Total Value (\$)	Other	Total Square Feet	Total Value (\$)
Albion	-	-	-	-	-	-	-	-	-
Albion (Village)	-	-	-	-	-	-	-	-	-
Barre	DNA								
Carlton	-	-	-	-	-	-	-	-	-
Clarendon	-	-	-	-	-	-	-	-	-
Gaines	-	-	-	-	-	-	-	-	-
Holley (Village)	DNA								
Kendall	DNA								
Lyndonville (Village)	-	-	-	-	-	-	-	-	-
Medina (Village)	DNA								
Murray	DNA								
Ridgeway	-	-	-	-	-	-	-	-	-
Shelby	-	-	-	-	-	-	-	-	-
Yates	-	-	-	-	-	-	-	-	-

DNA= Data not available.

Source: Municipal representatives, 2006

## Number, Square Footage, and Value of Permits Issued for New Community Service Buildings (2005)

### Seneca County

Municipality	Hospitals	Total Square Feet	Total Value (\$)	Schools/ Churches	Total Square Feet	Total Value (\$)	Other	Total Square Feet	Total Value (\$)
Covert	-	-	-	1 Amish School	DNA	\$15,000	-	-	-
Fayette	-	-	-	1 School	DNA	\$65,000	-	-	-
Interlaken (Village)	Included with Town of Covert								
Junius	-	-	-	-	-	-	Fire House	DNA	\$70,000
Lodi	-	-	-	-	-	-	-	-	-
Lodi (Village)	Included with Town of Lodi								
Ovid	-	-	-	-	-	-	-	-	-
Ovid (Village)	Included with Town of Ovid								
Romulus	-	-	-	-	-	-	-	-	-
Seneca Falls	-	-	-	-	-	-	-	-	-
Seneca Falls (Village)	-	-	-	-	-	-	-	-	-
Tyre	-	-	-	-	-	-	-	-	-
Varick	-	-	-	-	-	-	-	-	-
Waterloo	-	-	-	1 Church	DNA	\$190,000	-	-	-
Waterloo (Village)	-	-	-	-	-	-	-	-	-

DNA= Data not available.

Source: Seneca County Department of Economic Development & Planning, 2006

## Number, Square Footage, and Value of Permits Issued for New Community Service Buildings (2005)

### Wayne County

Municipality	Hospitals	Total Square Feet	Total Value (\$)	Schools/ Churches	Total Square Feet	Total Value (\$)	Other	Total Square Feet	Total Value (\$)
Arcadia	-	-	-	-	-	-	-	-	-
Butler	DNA								
Clyde (Village)	-	-	-	-	-	-	-	-	-
Galen	-	-	-	-	-	-	-	-	-
Huron	-	-	-	-	-	-	-	-	-
Lyons	-	-	-	1 Church	7,680	\$82,500	-	-	-
Lyons (Village)	DNA								
Macedon	-	-	-	-	-	-	-	-	-
Macedon (Village)	-	-	-	-	-	-	-	-	-
Marion	DNA								
Newark (Village)	-	-	-	-	-	-	-	-	-
Ontario	-	-	-	-	-	-	-	-	-
Palmyra	-	-	-	-	-	-	-	-	-
Palmyra (Village)	-	-	-	-	-	-	-	-	-
Red Creek (Village)	-	-	-	-	-	-	-	-	-
Rose	-	-	-	-	-	-	-	-	-
Savannah	-	-	-	-	-	-	-	-	-
Sodus	-	-	-	-	-	-	-	-	-
Sodus (Village)	-	-	-	-	-	-	-	-	-
Sodus Point (Village)	-	-	-	-	-	-	-	-	-
Walworth	-	-	-	-	-	-	-	-	-
Williamson	-	-	-	-	-	-	-	-	-
Wolcott	-	-	-	-	-	-	-	-	-
Wolcott (Village)	-	-	-	-	-	-	-	-	-

DNA= Data not available.

Source: Municipal representatives, 2006

## Number, Square Footage, and Value of Permits Issued for New Community Service Buildings (2005)

### Wyoming County

Municipality	Hospitals	Total Square Feet	Total Value (\$)	Schools/ Churches	Total Square Feet	Total Value (\$)	Other	Total Square Feet	Total Value (\$)
Arcade					Data not available				
Arcade (Village)					Data not available				
Attica					Data not available				
Attica (Village)					Data not available				
Bennington					Data not available				
Castile					Data not available				
Castile (Village)					Data not available				
Covington					Data not available				
Eagle					Data not available				
Gainesville					Data not available				
Gainesville (Village)					Data not available				
Genesee Falls					Data not available				
Java					Data not available				
Middlebury					Data not available				
Orangeville					Data not available				
Perry					Data not available				
Perry (Village)					Data not available				
Pike					Data not available				
Pike (Village)					Data not available				
Sheldon					Data not available				
Silver Springs (Village)					Data not available				
Warsaw					Data not available				
Warsaw (Village)					Data not available				
Wethersfield					Data not available				
Wyoming (Village)					Data not available				

DNA = Data not available.

Source: Wyoming County Building Department, 2006

## Number, Square Footage, and Value of Permits Issued for New Community Service Buildings (2005)

### Yates County

Municipality	Hospitals	Total Square Feet	Total Value (\$)	Schools/ Churches	Total Square Feet	Total Value (\$)	Other	Total Square Feet	Total Value (\$)
Barrington	-	-	-	-	-	-	-	-	-
Benton	DNA								
Dresden (Village)	-	-	-	-	-	-	-	-	-
Dundee (Village)	DNA								
Italy	-	-	-	-	-	-	-	-	-
Jerusalem	DNA								
Middlesex	-	-	-	-	-	-	-	-	-
Milo	-	-	-	-	-	-	-	-	-
Penn Yan (Village)	DNA								
Potter	DNA								
Starkey	-	-	-	-	-	-	-	-	-
Torrey	-	-	-	-	-	-	-	-	-

DNA = Data not available.

Source: Municipal representatives, 2006

## **Appendix E**

### **Number, Square Footage and Value of Permits Issued for New Buildings Not Elsewhere Classified (2005)**

## Number, Description, Square Footage, and Value of Permitted New Buildings Not Elsewhere Classified (2005)

### Genesee County

Municipality	Permits	Description(s)	Total Square Feet	Total Value (\$)
Alabama	-	-	-	-
Alexander	-	-	-	-
Alexander (Village)	-	-	-	-
Batavia (City)	-	-	-	-
Batavia	1	Day Care	7,326	\$450,000
Bergen	-	-	-	-
Bergen (Village)	-	-	-	-
Bethany	1	Town Hall	7,120	\$250,000
Byron	-	-	-	-
Corfu (Village)	-	-	-	-
Darien	-	-	-	-
Elba	-	-	-	-
Elba (Village)	-	-	-	-
LeRoy	1	Car Wash	3,800	\$300,000
LeRoy (Village)	-	-	-	-
Oakfield	-	-	-	-
Oakfield (Village)	-	-	-	-
Pavilion	-	-	-	-
Pembroke	-	-	-	-
Stafford	-	-	-	-

DNA= Data not available.

Source: Municipal representatives, 2006

## Number, Description, Square Footage, and Value of Permitted New Buildings Not Elsewhere Classified (2005)

### Livingston County

Municipality	Permits	Description(s)	Total Square Feet	Total Value (\$)
Avon	-	-	-	-
Avon (Village)	-	-	-	-
Caledonia	-	-	-	-
Caledonia (Village)	-	-	-	-
Conesus	DNA			
Dansville (Village)	-	-	-	-
Geneseo	DNA			
Geneseo (Village)	DNA			
Groveland	9	Ag Buildings	DNA	DNA
Leicester	-	-	-	-
Leicester (Village)	DNA			
Lima	-	-	-	-
Lima (Village)	-	-	-	-
Livonia	-	-	-	-
Livonia (Village)	-	-	-	-
Mount Morris	DNA			
Mount Morris (Village)	-	-	-	-
North Dansville	1	Airport Hanger	12,120	\$400,000
Nunda	1	Call Tower	250	\$300,000
Nunda (Village)	-	-	-	-
Ossian	DNA			
Portage	DNA			
Sparta	DNA			
Springwater	DNA			
West Sparta	DNA			
York	1	Agriculture	53,312	\$300,000

DNA= Data not available.

Source: Municipal representatives, 2006

## Number, Description, Square Footage, and Value of Permitted New Buildings Not Elsewhere Classified (2005)

### Monroe County

Municipality	Permits	Description(s)	Total Square Feet	Total Value (\$)
Brighton	-	-	-	-
Brockport (Village)	-	-	-	-
Chili	3	Senior Apartments, Cell Tower, Generator	DNA	DNA
Churchville (Village)	-	-	-	-
Clarkson	1	Assembly space	1,440	\$50,000
East Rochester (T/V)	-	-	-	-
Fairport (Village)	-	-	-	-
Gates	-	-	-	-
Greece	4	Commercial Storage Buildings	DNA	\$80,000
Hamlin	-	-	-	-
Henrietta	-	-	-	-
Hilton (Village)	-	-	-	-
Honeoye Falls (Village)	-	-	-	-
Irondequoit	1	Medical Office Building	32,000	\$2,600,000
Mendon	-	-	-	-
Ogden	-	-	-	-
Parma	-	-	-	-
Penfield	-	-	-	-
Perinton	-	-	-	-
Pittsford	-	-	-	-
Pittsford (Village)	-	-	-	-
Riga	1	Golf Course club house	2,600	\$135,000
Rochester (City)	1	Mausoleum	DNA	\$9,468,000
Rush	3	2 Storage Buildings, 1 Shelter	7,800	\$135,000
Scottsville (Village)	-	-	-	-
Spencerport (Village)	-	-	-	-
Sweden	-	-	-	-
Webster	1	DNA	6,350	\$1,050,000
Webster (Village)	1	DNA	19,200	\$1,100,000
Wheatland	-	-	-	-

DNA= Data not available.

Source: Municipal representatives, 2006

## Number, Description, Square Footage, and Value of Permitted New Buildings Not Elsewhere Classified (2005)

### Ontario County

Municipality	Permits	Description(s)	Total Square Feet	Total Value (\$)
Bloomfield (Village)	-	-	-	-
Bristol	19	Pole Barns	30,384	\$237,503
Canadice	-	-	-	-
Canandaigua (City)	1	Wine & Culinary Center	19,495	\$7,000,000
Canandaigua	-	-	-	-
Clifton Springs (Village)	-	-	-	-
East Bloomfield	2	Ag. Storage Buildings	5088	\$61,000
Farmington	1	Mini Storage	DNA	\$240,000
Geneva (City)	-	-	-	-
Geneva	-	-	-	-
Gorham	-	-	-	-
Hopewell	-	-	-	-
Manchester	4	Farm Buildings	DNA	\$133,500
Manchester (Village)	-	-	-	-
Naples	-	-	-	-
Naples (Village)	-	-	-	-
Phelps	-	-	-	-
Phelps (Village)	-	-	-	-
Richmond	-	-	-	-
Rushville (Village)	-	-	-	-
Seneca	-	-	-	-
Shortsville (Village)	-	-	-	-
South Bristol	-	-	-	-
Victor	-	-	-	-
Victor (Vilage)	-	-	-	-
West Bloomfield	-	-	-	-

DNA= Data not available.

Source: Municipal representatives, 2006

## Number, Description, Square Footage, and Value of Permitted New Buildings Not Elsewhere Classified (2005)

### Orleans County

Municipality	Permits	Description(s)	Total Square Feet	Total Value (\$)
Albion	-	-	-	-
Albion (Village)	-	-	-	-
Barre	DNA			
Carlton	-	-	-	-
Clarendon	1	Cell Tower	400	\$100,000
Gaines	-	-	-	-
Holley (Village)	DNA			
Kendall	DNA			
Lyndonville (Village)	-	-	-	-
Medina (Village)	DNA			
Murray	DNA			
Ridgeway	-	-	-	-
Shelby	-	-	-	-
Yates	-	-	-	-

DNA= Data not available.

Source: Municipal representatives, 2006

## Number, Description, Square Footage, and Value of Permitted New Buildings Not Elsewhere Classified (2005)

### Seneca County

Municipality	Permits	Description(s)	Total Square Feet	Total Value (\$)
Covert	-	-	-	-
Fayette	-	-	-	-
Interlaken (Village)	included with Town of Covert			
Junius	-	-	-	-
Lodi	-	-	-	-
Lodi (Village)	included with Town of Lodi			
Ovid	-	-	-	-
Ovid (Village)	included with Town of Ovid			
Romulus	1	County Jail Facility	DNA	\$22,000,000
Seneca Falls	2	Storage buildings	DNA	\$104,080
Seneca Falls (Village)	1	Equipment shelter & antenna	DNA	\$40,000
Tyre	-	-	-	-
Varick	-	-	-	-
Waterloo	-	-	-	-
Waterloo (Village)	-	-	-	-

DNA= Data not available.

Source: Seneca County Department of Economic Development & Planning, 2006

## Number, Description, Square Footage, and Value of Permitted New Buildings Not Elsewhere Classified (2005)

### Wayne County

Municipality	Permits	Description(s)	Total Square Feet	Total Value (\$)
Arcadia	-	-	-	-
Butler	DNA			
Clyde (Village)	-	-	-	-
Galen	-	-	-	-
Huron	-	-	-	-
Lyons	2	Ag. Barns	26,216	\$275,000
Lyons (Village)	DNA			
Macedon	-	-	-	-
Macedon (Village)	-	-	-	-
Marion	DNA			
Newark (Village)	-	-	-	-
Ontario	-	-	-	-
Palmyra	-	-	-	-
Palmyra (Village)	-	-	-	-
Red Creek (Village)	-	-	-	-
Rose	-	-	-	-
Savannah	7	DNA	DNA	\$91,900
Sodus	-	-	-	-
Sodus (Village)	-	-	-	-
Sodus Point (Village)	1	Personal Storage	8,640	\$77,000
Walworth	-	-	-	-
Williamson	-	-	-	-
Wolcott	-	-	-	-
Wolcott (Village)	-	-	-	-

DNA= Data not available.

Source: Municipal representatives, 2006

## Number, Description, Square Footage, and Value of Permitted New Buildings Not Elsewhere Classified (2005)

### Wyoming County

Municipality	Permits	Description(s)	Total Square Feet	Total Value (\$)
Arcade		Data Not Available		
Arcade (Village)		Data Not Available		
Attica		Data Not Available		
Attica (Village)		Data Not Available		
Bennington		Data Not Available		
Castile		Data Not Available		
Castile (Village)		Data Not Available		
Covington		Data Not Available		
Eagle		Data Not Available		
Gainesville		Data Not Available		
Gainesville (Village)		Data Not Available		
Genesee Falls		Data Not Available		
Java		Data Not Available		
Middlebury		Data Not Available		
Orangeville		Data Not Available		
Perry		Data Not Available		
Perry (Village)		Data Not Available		
Pike		Data Not Available		
Pike (Village)		Data Not Available		
Sheldon		Data Not Available		
Silver Springs (Village)		Data Not Available		
Warsaw		Data Not Available		
Warsaw (Village)		Data Not Available		
Wethersfield		Data Not Available		
Wyoming (Village)		Data Not Available		

DNA= Data not available.

Source: Wyoming County Building Department, 2006

## Number, Description, Square Footage, and Value of Permitted New Buildings Not Elsewhere Classified (2005)

### Yates County

Municipality	Permits	Description(s)	Total Square Feet	Total Value (\$)
Barrington	2	Woodworking Cabinet Shops	4,600	\$82,000
Benton	DNA			
Dresden (Village)	-	-	-	-
Dundee (Village)	DNA			
Italy	-	-	-	-
Jerusalem	DNA			
Middlesex	-	-	-	-
Milo	-	-	-	-
Penn Yan (Village)	DNA			
Potter	DNA			
Starkey	-	-	-	-
Torrey	-	-	-	-

DNA= Data not available.

Source: Municipal representatives, 2006

## **Appendix F**

### **Number and Type of Buildings Demolished (2005)**

## Number and Type of Buildings Demolished

### Genesee County

Municipality	Permit / track Demo.	Residential Permits issued (# of units)	Industrial (approx. sq. feet)	Commercial (approx. sq. feet)	Other (approx. sq. feet)
Alabama	no	DNA			
Alexander	yes	-	-	-	-
Alexander (Village)	yes	1	-	-	-
Batavia (City)	yes	1	-	1 (5800)	-
Batavia	yes	1	-	-	-
Bergen	no	DNA			
Bergen (Village)	yes	1	-	-	-
Bethany	no	DNA			
Byron	no	DNA			
Corfu (Village)	yes	-	-	-	-
Darien	no	DNA			
Elba	yes	-	-	-	-
Elba (Village)	yes	-	-	-	-
LeRoy	yes	-	-	-	-
LeRoy (Village)	yes	-	-	-	-
Oakfield	yes	-	-	-	-
Oakfield (Village)	yes	-	-	-	1 (144)
Pavilion	no	DNA			
Pembroke	yes	-	-	-	-
Stafford	yes	2	-	-	-

DNA = Data not available.

Source: Municipal representatives, 2006

## Number and Type of Buildings Demolished

### Livingston County

Municipality	Permit / track Demo.	Residential Permits issued (# of units)	Industrial (approx. sq. feet)	Commercial (approx. sq. feet)	Other (total approx. sq. feet)
Avon	yes	1	-	-	-
Avon (Village)	yes	-	-	-	-
Caledonia	yes	1	-	-	-
Caledonia (Village)	yes	-	-	-	-
Conesus	yes	DNA			
Dansville (Village)	yes	5	-	4	2
Geneseo	yes	DNA			
Geneseo (Village)	yes	DNA			
Groveland	yes	1	-	-	-
Leicester	no	DNA			
Leicester (Village)		DNA			
Lima	yes	-	-	-	-
Lima (Village)	yes	-	-	-	-
Livonia	yes	6	-	1 (5000)	4 (10,000)
Livonia (Village)	yes	1	-	-	-
Mount Morris		DNA			
Mount Morris (Village)	yes	4	-	-	-
North Dansville	yes	-	-	1	-
Nunda	yes	-	-	-	-
Nunda (Village)	yes	-	-	-	-
Ossian		DNA			
Portage		DNA			
Sparta	yes				
Springwater	yes				
West Sparta		DNA			
York	no	DNA	DNA	DNA	DNA

DNA= Data not available.

Source: Municipal representatives, 2006

## Number and Type of Buildings Demolished

### Monroe County

Municipality	Permit / track Demo.	Residential Permits issued (# of units)	Industrial (approx. sq. feet)	Commercial (approx. sq. feet)	Other (approx. sq. feet)
Brighton	yes	4	0	1	1
Brockport (Village)	yes	-	-	-	-
Chili	yes	17 Unspecified Demolitions			
Churchville (Village)	yes	1	-	-	-
Clarkson	yes	4	-	-	-
East Rochester (T/V)	yes	-	-	-	-
Fairport (Village)	yes	3	-	1 (1,700)	1 (628)
Gates	yes	-	-	-	-
Greece	yes	14	6 (182,243)	19 (95,778)	22 (12,098)
Hamlin	yes	5	-	-	2 (1,800)
Henrietta	yes	39 Unspecified Demolitions			
Hilton (Village)	yes	-	-	-	-
Honeoye Falls (Village)	yes	-	-	1 (22,300)	-
Irondequoit	yes	4	-	4 (19,376)	-
Mendon	yes	3	-	-	-
Ogden	yes	1	-	-	5
Parma	yes	8	-	-	7 (10,109)
Penfield	yes	14 Unspecified Removals			
Perinton	yes	2	-	2 (2,200)	-
Pittsford	yes	3	-	-	-
Pittsford (Village)	yes	-	-	1 (600)	-
Riga	no	DNA	DNA	DNA	DNA
Rochester (City)	yes	247	13 (393,000)	17 (82,000)	48 (20,000)
Rush	yes	-	-	-	4 (3,000)
Scottsville (Village)	yes	-	-	-	-
Spencerport (Village)	yes	-	-	-	-
Sweden	yes	-	-	-	-
Webster	yes	8	-	-	9
Webster (Village)	yes	1	-	-	-
Wheatland	yes	-	-	-	-

DNA= Data not available.

Source: Municipal representatives, 2006

## Number and Type of Buildings Demolished

### Ontario County

Municipality	Permit / track Demo.	Residential Permits issued (# of units)	Industrial (approx. sq. feet)	Commercial (approx. sq. feet)	Other (approx. sq. feet)
Bloomfield (Village)	yes	-	-	1 (3,000)	-
Bristol	yes	1	-	-	-
Canadice	yes	5	-	-	-
Canandaigua (City)	yes	1 (2)	-	-	1
Canandaigua	yes	7	-	1 (1,150)	1 (75)
Clifton Springs (Village)	yes	1	-	-	-
East Bloomfield	yes	-	-	-	-
Farmington	no	DNA			
Geneva (City)	yes	-	-	-	-
Geneva	yes	2	-	1	-
Gorham	yes	1	-	-	-
Hopewell	no	DNA			
Manchester	yes	-	-	-	-
Manchester (Village)	yes	-	-	-	2 (1,600)
Naples	yes	5	-	-	-
Naples (Village)	yes	-	-	-	-
Phelps	yes	3	-	1	-
Phelps (Village)	yes	-	-	-	-
Richmond	yes	5	-	-	-
Rushville (Village)	yes	-	-	-	-
Seneca	yes	1	-	-	2 (1,000)
Shortsville (Village)	yes	-	-	-	1 (8,000)
South Bristol	yes	5	-	-	-
Victor	yes	1	-	-	1(320)
Victor (Village)	yes	-	-	-	-
West Bloomfield	yes	-	-	-	-

DNA = Data not available.

Source: Municipal representatives, 2006

## Number and Type of Buildings Demolished

### Orleans County

Municipality	Permit / track Demo.	Residential Permits issued (# of units)	Industrial (approx. sq. feet)	Commercial (approx. sq. feet)	Other (approx. sq. feet)
Albion	yes	-	-	-	2 (13,824)
Albion (Village)	yes	12	1 (900)	-	1 (2,900)
Barre	yes				
Carlton	no	DNA			
Clarendon	yes	1	-	-	-
Gaines	yes	3	-	-	-
Holley (Village)	yes	DNA			
Kendall	yes	DNA			
Lyndonville (Village)	no	DNA			
Medina (Village)	yes	DNA			
Murray	no	DNA			
Ridgeway	yes	1	-	2 (300)	-
Shelby	no	DNA			
Yates	yes	1	-	-	-

DNA = Data not available.

Source: Municipal representatives, 2006

## Number and Type of Buildings Demolished

### Seneca County

Municipality	Permit / track Demo.	Residential Permits issued (# of units)	Industrial (approx. sq. feet)	Commercial (approx. sq. feet)	Other (approx. sq. feet)
Covert	yes	-	-	-	-
Fayette	yes	1	-	2	-
Interlaken (Village)	included with Town of Covert				
Junius	yes	-	-	-	-
Lodi	yes	-	-	-	-
Lodi (Village)	included with Town of Lodi				
Ovid	yes	1	-	-	-
Ovid (Village)	included with Town of Ovid				
Romulus	yes	-	-	-	-
Seneca Falls	yes	3	-	-	-
Seneca Falls (Village)	yes	1	-	-	-
Tyre	yes	-	-	-	-
Varick	yes	1	-	-	-
Waterloo	yes	1	-	-	-
Waterloo (Village)	yes	-	-	-	-

DNA = Data not available.

Source: Seneca County Department of Economic Development & Planning, 2006

## Number and Type of Buildings Demolished

### Wayne County

Municipality	Permit / track Demo.	Residential Permits issued (# of units)	Industrial (approx. sq. feet)	Commercial (approx. sq. feet)	Other (approx. sq. feet)
Arcadia	yes	-	-	-	-
Butler	yes	DNA			
Clyde (Village)	yes	2	-	2	2
Galen	yes	3	-	-	1
Huron	yes	4	-	-	-
Lyons	yes	2	-	-	2
Lyons (Village)	yes	DNA			
Macedon	yes	2	-	-	3 barns
Macedon (Village)	yes	-	-	-	-
Marion	no	DNA			
Newark (Village)	yes	2 (6)	-	1 (5,000)	-
Ontario	yes	4	-	-	1 barn
Palmyra	yes	3	2	-	2
Palmyra (Village)	yes	-	-	-	-
Red Creek (Village)	yes	1	-	-	-
Rose	no	DNA			
Savannah	yes	3	-	-	-
Sodus	yes	-	-	-	-
Sodus (Village)	yes	-	-	-	-
Sodus Point (Village)	yes	2	-	-	-
Walworth	yes	1	-	-	-
Williamson	yes	2	-	-	-
Wolcott	yes	2	-	-	-
Wolcott (Village)	yes	-	-	1(20,000)	-

DNA = Data not available.

Source: Municipal representatives, 2006

## Number and Type of Buildings Demolished

### Wyoming County

Municipality	Permit / track Demo.	Residential Permits issued (# of units)	Industrial (approx. sq. feet)	Commercial (approx. sq. feet)	Other (approx. sq. feet)
Arcade	yes			-	
Arcade (Village)	yes			2	
Attica	yes			-	
Attica (Village)	yes			2	
Bennington	yes			1	
Castile	yes			-	
Castile (Village)	yes			1	
Covington	yes			-	
Eagle	yes			1	
Gainesville	yes			2	
Gainesville (Village)	yes			-	
Genesee Falls	yes			-	
Java	yes			1	
Middlebury	yes			-	
Orangeville	yes			-	
Perry	yes			1	
Perry (Village)	yes			2	
Pike	yes			2	
Pike (Village)	yes			1	
Sheldon	yes			1	
Silver Springs (Village)	yes			1	
Warsaw	yes			2	
Warsaw (Village)	yes			-	
Wethersfield	yes			-	
Wyoming (Village)	yes			-	

DNA = Data not available.

Source: Wyoming County Building Department, 2006

## Number and Type of Buildings Demolished

### Yates County

Municipality	Permit / track Demo.	Residential Permits issued (# of units)	Industrial (approx. sq. feet)	Commercial (approx. sq. feet)	Other (approx. sq. feet)
Barrington	yes	6	-	-	-
Benton	DNA				
Dresden (Village)	yes	-	-	-	-
Dundee (Village)	yes	DNA			
Italy	yes	-	-	-	-
Jerusalem	yes	DNA			
Middlesex	yes	1	-	-	-
Milo	yes	5	-	-	-
Penn Yan (Village)	yes	DNA			
Potter	no	DNA			
Starkey	yes	1	-	-	-
Torrey	yes	5	-	-	-

DNA = Data not available.

Source: Municipal representatives, 2006

## **Appendix G**

**Number of Permits Issued for New Residential Units and Industrial, Commercial and Community Service Buildings (2003 - 2005)**

## Number of Permits Issued for New Residential Units and Industrial, Commercial and Community Service Buildings (2003 - 2005)

### Genesee County

Municipality	Residential Units			Industrial Units			Commercial Units			Community Service Units		
	2003	2004	2005	2003	2004	2005	2003	2004	2005	2003	2004	2005
Alabama	DNA	7	4	DNA	-	-	DNA	-	-	DNA	-	-
Alexander	DNA	DNA	4	DNA	DNA	-	DNA	DNA	-	DNA	DNA	-
Alexander (Village)	-	-	1	-	-	-	-	-	-	-	-	-
Batavia (City)	3	11	2	-	-	-	1	2	1	-	-	-
Batavia	38	9	12	-	1	5	6	6	-	-	1	-
Bergen	2	8	4	-	-	1	-	-	1	-	-	-
Bergen (Village)	-	-	-	-	-	-	-	-	-	-	-	-
Bethany	9	DNA	1	-	DNA	-	-	DNA	-	-	DNA	-
Byron	5	4	5	-	-	-	-	2	1	-	-	-
Corfu (Village)	2	-	2	-	-	-	-	-	-	-	-	-
Darien	13	11	13	-	-	-	-	-	-	-	-	-
Elba	3	1	4	-	-	-	-	-	-	-	-	-
Elba (Village)	1	1	1	-	-	-	-	-	1	-	-	-
LeRoy	13	18	12	-	-	-	2	1	1	-	-	-
LeRoy (Village)	2	4	2	-	-	-	2	6	-	2	-	-
Oakfield	3	3	5	-	-	-	-	-	-	-	-	-
Oakfield (Village)	-	-	-	-	-	-	-	-	-	-	-	-
Pavilion	9	DNA	5	-	DNA	-	-	DNA	-	-	DNA	-
Pembroke	9	16	8	-	-	-	-	-	2	-	-	-
Stafford	2	6	9	-	-	-	-	2	2	-	-	-
County Totals	114	99	94	0	1	6	11	19	9	2	1	0

DNA = Data not available.

Source: Municipal representatives, 2004 - 2006

## Number of Permits Issued for New Residential Units and Industrial, Commercial and Community Service Buildings (2003 - 2005)

### Livingston County

Municipality	Residential Units			Industrial Units			Commercial Units			Community Service Units		
	2003	2004	2005	2003	2004	2005	2003	2004	2005	2003	2004	2005
Avon	37	25	22	-	-	-	1	3	3	1	-	-
Avon (Village)	DNA	DNA	12	DNA	DNA	-	DNA	DNA	-	DNA	DNA	-
Caledonia	11	4	5	-	-	-	-	-	1	-	-	-
Caledonia (Village)	-	1	-	-	-	-	-	1	-	-	-	-
Conesus	18	16	-	-	-	-	-	-	-	-	-	-
Dansville (Village)	3	11	2	-	-	-	1	1	-	-	-	-
Geneseo	8	17	DNA	-	-	DNA	1	-	DNA	-	-	DNA
Geneseo (Village)	15	27	DNA	-	-	DNA	1	2	DNA	-	-	DNA
Groveland	4	3	6	-	-	-	1	-	-	-	-	-
Leicester	15	DNA	3	-	DNA	-	-	DNA	-	-	DNA	-
Leicester (Village)	-	DNA	DNA	-	DNA	DNA	-	DNA	DNA	-	DNA	DNA
Lima	4	4	9	1	-	-	-	-	2	-	-	-
Lima (Village)	3	-	1	-	-	-	-	-	-	-	-	-
Livonia	41	35	65	1	-	-	3	1	3	-	-	2
Livonia (Village)	4	3	1	-	-	-	-	-	-	-	-	-
Mount Morris	DNA	DNA	DNA	DNA	DNA	DNA	DNA	DNA	DNA	DNA	DNA	DNA
Mount Morris (Village)	5	3	4	-	1	-	-	1	-	-	-	-
North Dansville	-	2	4	-	-	2	-	-	2	-	-	-
Nunda	8	12	4	-	-	-	-	1	-	-	-	-
Nunda (Village)	-	2	-	1	-	-	1	-	-	-	-	-
Ossian	7	DNA	DNA	-	DNA	DNA	-	DNA	DNA	-	DNA	DNA
Portage	DNA	DNA	DNA	DNA	DNA	DNA	DNA	DNA	DNA	DNA	DNA	DNA
Sparta	4	5	DNA	-	-	DNA	-	-	DNA	-	-	DNA
Springwater	12	10	DNA	-	-	DNA	-	-	DNA	-	-	DNA
West Sparta	6	DNA	DNA	-	DNA	DNA	-	DNA	DNA	-	DNA	DNA
York	18	11	10	-	1	2	-	-	-	-	-	-
County Totals	223	191	148	3	2	4	9	10	11	1	0	2

DNA= Data not available.

Source: Municipal representatives, 2004 - 2006

## Number of Permits Issued for New Residential Units and Industrial, Commercial and Community Service Buildings (2003 - 2005)

### Monroe County

Municipality	Residential Units			Industrial Units			Commercial Units			Community Service Units		
	2003	2004	2005	2003	2004	2005	2003	2004	2005	2003	2004	2005
Brighton	13	206	206	-	-	-	6	2	-	-	-	-
Brockport (Village)	-	39	4	-	-	-	-	1	1	-	-	-
Chili	131	127	102	1	DNA*	-	-	31*	6	-	-	2
Churchville (Village)	6	7	5	-	-	-	-	-	1	-	-	-
Clarkson	24	19	18	1	-	1	-	-	-	-	-	-
East Rochester (T/V)	1	-	2	-	-	-	-	-	1	-	-	-
Fairport (Village)	4	1	1	-	-	-	-	-	-	-	-	-
Gates	24	16	23	1	4	1	-	-	-	-	-	-
Greece	266	198	220	-	-	-	6	6	11	-	1	1
Hamlin	10	18	9	-	-	-	-	2	2	-	-	1
Henrietta	161	205	206	11	13	20	115	-	-	1	-	-
Hilton (Village)	18	15	13	1	-	-	1	1	-	-	1	-
Honeoye Falls (Village)	3	1	10	-	1	-	-	-	-	-	-	-
Irondequoit	28	33	16	-	-	-	1	3	2	1	-	-
Mendon	33	33	25	-	-	-	-	-	-	-	-	-
Ogden	82	65	62	1	-	-	-	-	-	-	-	-
Parma	74	61	62	-	-	2	-	-	2	-	-	2
Penfield	131	108	140	-	DNA*	DNA*	46	34*	21*	-	-	-
Perinton	122	78	64	-	-	-	6	7	2	-	-	1
Pittsford	142	119	95	-	-	-	4	-	-	-	2	2
Pittsford (Village)	-	-	-	-	-	-	-	-	-	-	-	-
Riga	10	8	13	-	1	1	-	-	-	-	-	-
Rochester (City)	20	97	93	2	1	1	2	1	-	1	1	3
Rush	11	8	11	-	-	-	-	-	-	-	-	-
Scottsville (Village)	5	5	3	-	-	-	-	-	-	1	-	-
Spencerport (Village)	8	3	1	-	-	-	3	-	-	-	-	-
Sweden	24	4	7	-	-	-	3	3	-	-	-	-
Webster	372	272	233	-	-	-	3	18	3	-	-	-
Webster (Village)	11	-	-	-	1	1	-	-	-	-	-	-
Wheatland	3	7	12	-	-	-	-	-	-	-	-	-
<b>County Totals</b>	<b>1,737</b>	<b>1,753</b>	<b>1,656</b>	<b>18</b>	<b>21</b>	<b>27</b>	<b>196</b>	<b>44</b>	<b>31</b>	<b>4</b>	<b>5</b>	<b>12</b>

DNA= Data not available.

\*The towns of Chili and Penfield did not specify between Commercial and Industrial permits.

Source: Municipal representatives, 2004 - 2006

## Number of Permits Issued for New Residential Units and Industrial, Commercial and Community Service Buildings (2003 - 2005)

### Ontario County

Municipality	Residential Units			Industrial Units			Commercial Units			Community Service Units		
	2003	2004	2005	2003	2004	2005	2003	2004	2005	2003	2004	2005
Bloomfield (Village)	18	DNA	1	DNA	DNA	-	-	DNA	-	-	DNA	-
Bristol	7	10	9	-	1	-	2	-	-	-	-	-
Canadice	6	5	7	-	-	-	-	-	-	-	-	-
Canandaigua (City)	19	33	33	-	-	-	1	3	-	-	-	-
Canandaigua	90	78	96	-	1	-	-	3	3	-	-	-
Clifton Springs (Village)	2	1	3	-	-	-	-	-	-	-	-	-
East Bloomfield	12	11	14	-	-	2	2	-	-	-	-	-
Farmington	44	51	43	-	-	-	-	1	-	-	-	-
Geneva (City)	-	2	-	-	-	-	-	1	-	-	-	-
Geneva	9	15	6	-	1	-	1	-	2	-	-	1
Gorham	17	25	43	-	-	-	-	-	-	-	-	-
Hopewell	10	11	25	-	-	-	2	-	3	-	-	-
Manchester	24	33	29	-	-	-	-	-	-	-	-	-
Manchester (Village)	4	4	5	-	-	-	-	-	-	-	-	-
Naples	11	8	10	-	-	-	-	-	-	-	-	-
Naples (Village)	-	-	1	-	-	-	-	-	-	-	-	-
Phelps	9	26	14	-	2	2	-	5	-	-	-	-
Phelps (Village)	1	DNA	4	-	-	-	-	1	-	-	-	2
Richmond	12	13	8	-	-	-	1	-	-	-	-	-
Rushville (Village)	-	DNA	-	-	DNA	-	-	DNA	-	-	DNA	-
Seneca	5	7	6	2	-	1	2	1	2	-	-	-
Shortsville (Village)	4	6	25	-	-	-	-	-	-	-	-	-
South Bristol	12	16	16	-	-	-	-	-	-	-	-	-
Victor	196	248	118	-	2	6	-	3	4	-	-	-
Victor (Vilage)	-	DNA	9	-	DNA	3	-	DNA	-	-	-	-
West Bloomfield	21	14	16	-	-	-	-	-	-	-	-	-
<b>County Totals</b>	<b>528</b>	<b>617</b>	<b>541</b>	<b>2</b>	<b>7</b>	<b>14</b>	<b>11</b>	<b>17</b>	<b>14</b>	<b>0</b>	<b>0</b>	<b>3</b>

DNA = Data not available.

Source: Municipal representatives, 2004 - 2006

## Number of Permits Issued for New Residential Units and Industrial, Commercial and Community Service Buildings (2003 - 2005)

### Orleans County

Municipality	Residential Units			Industrial Units			Commercial Units			Community Service Units		
	2003	2004	2005	2003	2004	2005	2003	2004	2005	2003	2004	2005
Albion	5	3	5	1	-	1	-	-	1	-	-	-
Albion (Village)	4	3	8	-	-	-	-	2	1	-	-	-
Barre	-	1	DNA	-	-	DNA	-	-	DNA	-	-	DNA
Carlton	14	16	15	-	-	-	-	-	-	-	-	-
Clarendon	34	12	5	-	-	-	-	-	-	-	-	-
Gaines	3	5	3	-	-	-	-	-	-	-	-	-
Holley (Village)	-	-	DNA	-	2	DNA	-	-	DNA	-	-	DNA
Kendall	6	3	DNA	1	-	DNA	-	-	DNA	-	-	DNA
Lyndonville (Village)	-	DNA	1	-	DNA	-	-	DNA	-	-	DNA	-
Medina (Village)	3	4	DNA	-	-	DNA	-	-	DNA	-	-	DNA
Murray	4	7	DNA	-	-	DNA	1	1	DNA	-	-	DNA
Ridgeway	11	7	8	-	-	-	-	-	1	-	1	-
Shelby	4	5	5	2	-	-	1	-	1	-	-	-
Yates	11	4	8	-	-	-	-	-	1	-	-	-
<b>County Totals</b>	<b>99</b>	<b>70</b>	<b>58</b>	<b>4</b>	<b>2</b>	<b>1</b>	<b>2</b>	<b>3</b>	<b>5</b>	<b>0</b>	<b>1</b>	<b>0</b>

DNA = Data not available.

Source: Municipal representatives, 2004 - 2006

## Number of Permits Issued for New Residential Units and Industrial, Commercial and Community Service Buildings (2003 - 2005)

### Seneca County

Municipality	Residential Units			Industrial Units			Commercial Units			Community Service Units		
	2003	2004	2005	2003	2004	2005	2003	2004	2005	2003	2004	2005
Covert	4	8	7	-	-	-	2	-	1	-	-	1
Fayette	14	19	19	-	-	-	1	2	3	-	-	1
Interlaken (Village)	1	-	DNA	-	-	DNA	-	-	DNA	-	-	DNA
Junius	6	10	8	-	-	-	-	1	1	-	-	1
Lodi	19	11	13	-	-	-	-	1	1	-	-	-
Lodi (Village)	1	-	DNA	-	-	DNA	-	-	DNA	-	-	DNA
Ovid	12	9	13	-	-	-	1	-	-	1	1	-
Ovid (Village)	2	-	DNA	-	-	DNA	-	-	DNA	-	-	DNA
Romulus	21	20	8	-	-	-	3	2	1	-	-	-
Seneca Falls	7	9	4	-	-	1	4	-	2	-	-	-
Seneca Falls (Village)	5	4	6	-	-	-	1	-	-	-	-	-
Tyre	10	7	4	-	-	-	2	2	-	-	-	-
Varick	9	12	6	-	-	-	1	8	1	1	-	-
Waterloo	16	19	15	-	-	-	2	4	2	-	-	1
Waterloo (Village)	7	2	1	-	-	-	1	1	-	-	1	-
<b>County Totals</b>	<b>134</b>	<b>130</b>	<b>104</b>	<b>0</b>	<b>0</b>	<b>1</b>	<b>18</b>	<b>21</b>	<b>12</b>	<b>2</b>	<b>2</b>	<b>4</b>

DNA = Data not available.

Source: Seneca County Department of Economic Development & Planning, 2004 - 2006

## Number of Permits Issued for New Residential Units and Industrial, Commercial and Community Service Buildings (2003 - 2005)

### Wayne County

Municipality	Residential Units			Industrial Units			Commercial Units			Community Service Units		
	2003	2004	2005	2003	2004	2005	2003	2004	2005	2003	2004	2005
Arcadia	DNA	18	3	DNA	-	-	DNA	-	-	DNA	-	-
Butler	2	3	DNA	1	1	DNA	-	2	DNA	-	-	DNA
Clyde (Village)	1	1	-	-	1	-	-	-	-	-	-	-
Galen	9	5	14	-	2	-	-	1	-	-	-	-
Huron	13	10	12	-	-	-	-	-	-	-	-	-
Lyons	4	10	8	-	-	-	-	-	-	1	-	1
Lyons (Village)	2	0	DNA	-	-	DNA	1	-	DNA	-	-	DNA
Macedon	30	24	37	1	2	1	3	3	-	-	-	-
Macedon (Village)	4	1	2	-	-	-	-	-	-	-	-	-
Marion	11	7	DNA	-	-	DNA	-	-	DNA	-	-	DNA
Newark (Village)	2	3	2	-	-	1	1	1	3	-	-	-
Ontario	52	72	52	3	-	-	-	2	2	-	-	-
Palmyra	3	DNA	56	-	DNA	-	-	DNA	-	-	DNA	-
Palmyra (Village)	-	8	1	-	-	-	-	1	-	-	-	-
Red Creek (Village)	-	1	-	-	-	-	-	-	-	-	-	-
Rose	4	6	9	-	-	-	-	-	-	-	-	-
Savannah	DNA	2	4	DNA	-	-	DNA	1	-	DNA	-	-
Sodus	15	16	20	-	-	-	-	-	5	-	-	-
Sodus (Village)	2	1	1	-	-	-	-	-	-	-	-	-
Sodus Point (Village)	3	3	4	-	-	-	-	-	1	-	-	-
Walworth	38	43	35	-	-	-	-	1	1	-	-	-
Williamson	-	31	24	-	2	2	-	-	-	-	-	-
Wolcott	14	17	2	-	-	-	4	-	1	-	-	-
Wolcott (Village)	4	1	5	1	2	-	1	-	-	-	-	-
County Totals	213	283	291	6	10	4	10	12	13	1	0	1

DNA = Data not available.

Source: Municipal representatives, 2004 - 2006

## Number of Permits Issued for New Residential Units and Industrial, Commercial and Community Service Buildings (2003 - 2005)

### Wyoming County

Municipality	Residential Units			Industrial Units			Commercial Units			Community Service Units		
	2003	2004	2005	2003	2004	2005	2003	2004	2005	2003	2004	2005
Arcade	9	12	12	DNA	DNA	DNA	2	1	1	DNA	DNA	DNA
Arcade (Village)	-	3	2	DNA	DNA	DNA	1	22	7	DNA	DNA	DNA
Attica	7	5	4	DNA	DNA	DNA	1	3	-	DNA	DNA	DNA
Attica (Village)	1	2	3	DNA	DNA	DNA	2	-	2	DNA	DNA	DNA
Bennington	7	12	12	DNA	DNA	DNA	4	-	-	DNA	DNA	DNA
Castile	2	4	5	DNA	DNA	DNA	3	1	2	DNA	DNA	DNA
Castile (Village)	1	2	2	DNA	DNA	DNA	-	1	-	DNA	DNA	DNA
Covington	1	2	5	DNA	DNA	DNA	-	-	4	DNA	DNA	DNA
Eagle	5	5	5	DNA	DNA	DNA	1	-	2	DNA	DNA	DNA
Gainesville	5	2	5	DNA	DNA	DNA	1	-	3	DNA	DNA	DNA
Gainesville (Village)	-	-	-	DNA	DNA	DNA	1	-	-	DNA	DNA	DNA
Genesee Falls	-	2	1	DNA	DNA	DNA	1	-	-	DNA	DNA	DNA
Java	6	6	7	DNA	DNA	DNA	1	1	2	DNA	DNA	DNA
Middlebury	4	2	4	DNA	DNA	DNA	-	-	1	DNA	DNA	DNA
Orangeville	12	8	7	DNA	DNA	DNA	-	-	-	DNA	DNA	DNA
Perry	3	3	8	DNA	DNA	DNA	2	2	-	DNA	DNA	DNA
Perry (Village)	2	1	-	DNA	DNA	DNA	1	1	9	DNA	DNA	DNA
Pike	6	5	-	DNA	DNA	DNA	1	2	2	DNA	DNA	DNA
Pike (Village)	-	-	-	DNA	DNA	DNA	-	1	-	DNA	DNA	DNA
Sheldon	8	8	10	DNA	DNA	DNA	1	5	6	DNA	DNA	DNA
Silver Springs (Village)	3	-	1	DNA	DNA	DNA	2	1	3	DNA	DNA	DNA
Warsaw	9	7	10	DNA	DNA	DNA	4	2	3	DNA	DNA	DNA
Warsaw (Village)	-	3	-	DNA	-	DNA	-	-	-	DNA	-	DNA
Wethersfield	4	2	2	DNA	DNA	DNA	-	2	5	DNA	DNA	DNA
Wyoming (Village)	-	-	-	DNA	DNA	DNA	-	-	2	DNA	DNA	DNA
County Totals	95	96	105	DNA	DNA	DNA	29	45	54	DNA	DNA	DNA

DNA = Data not available.

Source: Wyoming County Building Department, 2004 - 2006

## Number of Permits Issued for New Residential Units and Industrial, Commercial and Community Service Buildings (2003 - 2005)

### Yates County

Municipality	Residential Units			Industrial Units			Commercial Units			Community Service Units		
	2003	2004	2005	2003	2004	2005	2003	2004	2005	2003	2004	2005
Barrington	16	15	16	-	-	-	1		-	-	-	-
Benton	12	DNA	DNA	-	DNA	DNA	-	DNA	DNA	-	DNA	DNA
Dresden (Village)	DNA	DNA	1	DNA	DNA	-	DNA	DNA	-	DNA	DNA	-
Dundee (Village)	3	3	DNA	-	-	DNA	-	-	DNA	-	-	DNA
Italy	5	9	6	-	-	-	-	-	-	-	-	-
Jerusalem	-	26	DNA	-	-	DNA	2	2	DNA	-	-	DNA
Middlesex	4	5	4	-	-	-	-	-	-	-	-	-
Milo	11	10	16	-	-	-	-	-	-	-	-	-
Penn Yan (Village)	2	44	DNA	1	1	DNA	4	3	DNA	-	1	DNA
Potter	5	5	DNA	-	-	DNA	-	-	DNA	-	-	DNA
Starkey	4	9	3	-	-	-	4	2	-	-	-	-
Torrey	5	7	7	-	-	2	-	-	-	-	-	-
County Totals	67	133	53	1	1	2	11	7	0	0	1	0

DNA = Data not available.

Source: Municipal representatives, 2005 - 2006

## **Appendix H**

### **Transportation Management Area Time Series Analysis Data**

**Total Number of New Residential Units Permitted in TMA, 1994-2005**

<b>Monroe County</b>	<b>1994</b>	<b>1995</b>	<b>1996</b>	<b>1997</b>	<b>1998</b>	<b>1999</b>	<b>2000</b>	<b>2001</b>	<b>2002</b>	<b>2003</b>	<b>2004</b>	<b>2005</b>	<b>Total (1994-2005)</b>
Brighton	11	121	25	399	110	12	55	16	19	13	206	206	1,193
Brockport (Village)	13	9	0	29	1	2	1	1	0	0	39	4	99
Chili	386	78	236	113	105	115	125	95	90	131	127	102	1,703
Churchville (Village)	1	3	18	13	17	15	8	7	6	6	7	5	106
Clarkson	52	31	63	54	48	75	32	43	42	24	19	18	501
East Rochester (T/V)	1	1	0	1	0	0	DNA	2	1	1	0	2	9
Fairport (Village)	0	0	0	2	2	5	5	3	6	4	1	1	29
Gates	108	198	48	163	43	59	37	0	0	24	16	23	719
Greece	265	253	430	222	245	293	226	215	249	266	198	220	3,082
Hamlin	33	22	17	17	10	10	DNA	11	8	10	18	9	165
Henrietta	85	45	69	67	110	388	303	147	167	161	205	206	1,953
Hilton (Village)	25	50	16	8	5	10	31	36	25	18	15	13	252
Honeoye Falls (Village)	4	4	8	10	8	15	10	12	3	3	1	10	88
Irondequoit	85	DNA	140	DNA	DNA	43	53	25	40	28	33	16	463
Mendon	38	36	34	34	48	59	45	52	50	33	33	25	487
Ogden	84	78	95	52	65	81	106	71	85	82	65	62	926
Parma	34	27	45	40	28	39	57	58	66	74	61	62	591
Penfield	123	119	145	164	188	196	169	152	140	131	108	140	1,775
Perinton	190	185	154	158	178	476	191	134	145	122	78	64	2,075
Pittsford (Town & Village)	90	153	86	89	81	93	72	79	102	142	119	95	1,201
Riga	17	17	23	12	8	12	12	6	19	10	8	13	157
Rochester (City)	61	65	98	54	20	35	75	39	36	20	97	93	693
Rush	19	6	11	15	14	16	12	19	15	11	8	11	157
Scottsville (Village)	1	2	9	4	33	0	0	0	3	5	5	3	65
Spencerport (Village)	3	9	5	0	5	7	12	0	0	8	3	1	53
Sweden	36	13	16	26	18	18	18	22	21	24	4	7	223
Webster	257	206	270	204	488	308	342	227	286	372	272	233	3,465
Webster (Village)	2	1	0	1	0	0	0	4	26	11	0	-	45
Wheatland	5	5	4	7	3	3	7	1	DNA	3	7	12	57
<b>Monroe County Total</b>	<b>2,029</b>	<b>1,737</b>	<b>2,065</b>	<b>1,958</b>	<b>1,881</b>	<b>2,385</b>	<b>2,004</b>	<b>1,477</b>	<b>1,650</b>	<b>1,737</b>	<b>1,753</b>	<b>1,656</b>	<b>22,332</b>

DNA = Data not available

Source: Municipal Representatives, 1995-2005 & Rochester Home Builders' Association, 1995-2000

**Total Number of New Residential Units Permitted in TMA, 1994-2005 (continued)**

<b>Livingston County</b>	<b>1994</b>	<b>1995</b>	<b>1996</b>	<b>1997</b>	<b>1998</b>	<b>1999</b>	<b>2000</b>	<b>2001</b>	<b>2002</b>	<b>2003</b>	<b>2004</b>	<b>2005</b>	<b>Total (1994-2005)</b>
Avon	19	28	14	16	11	14	20	20	22	37	25	22	248
Avon (Village)	DNA	DNA	7	39	41	8	10	9	9	DNA	DNA	12	135
Caledonia	17	9	9	6	4	9	11	7	9	11	4	5	101
Caledonia (Village)	DNA	DNA	DNA	DNA	0	1	DNA	0	0	0	1	0	2
Lima	60	48	8	14	12	14	7	4	8	4	4	9	192
Lima (Village)	DNA	DNA	27	10	11	12	8	6	8	3	0	1	86
<b>Livingston County Total</b>	<b>96</b>	<b>85</b>	<b>65</b>	<b>85</b>	<b>79</b>	<b>58</b>	<b>56</b>	<b>46</b>	<b>56</b>	<b>55</b>	<b>34</b>	<b>49</b>	<b>764</b>

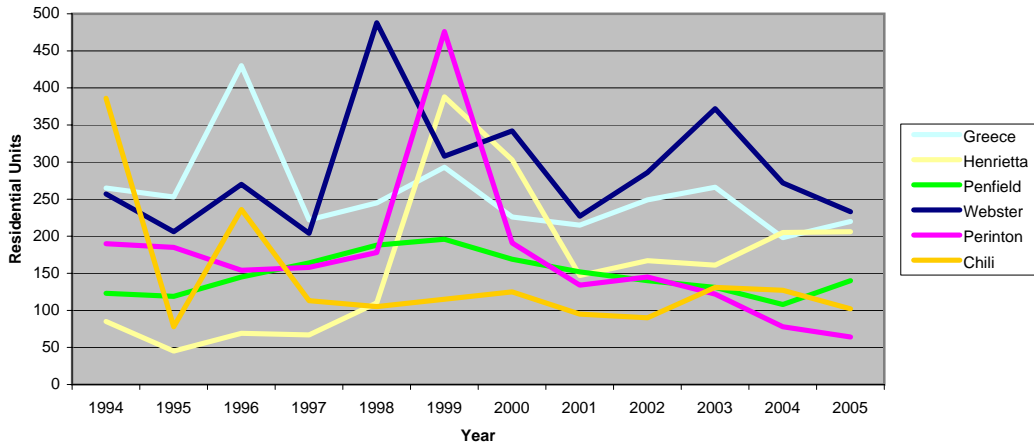
<b>Ontario County</b>	<b>1994</b>	<b>1995</b>	<b>1996</b>	<b>1997</b>	<b>1998</b>	<b>1999</b>	<b>2000</b>	<b>2001</b>	<b>2002</b>	<b>2003</b>	<b>2004</b>	<b>2005</b>	<b>Total (1994-2005)</b>
Bloomfield (Village)	DNA	DNA	DNA	DNA	DNA	26	1	3	3	18	DNA	1	52
Canandaigua (City)	18	8	49	15	20	27	32	39	29	19	33	33	322
Canandaigua	39	19	58	124	63	79	62	32	54	90	78	96	794
East Bloomfield	18	7	10	9	12	20	14	18	22	12	11	14	167
Farmington	45	28	30	15	66	62	33	44	69	44	51	43	530
Victor	56	62	102	82	128	210	162	192	187	196	248	118	1,743
Victor (Village)	DNA	DNA	15	8	14	35	7	18	23	0	DNA	9	129
West Bloomfield	6	3	8	7	DNA	10	9	20	18	21	14	16	132
<b>Ontario County Total</b>	<b>182</b>	<b>127</b>	<b>272</b>	<b>260</b>	<b>303</b>	<b>469</b>	<b>320</b>	<b>366</b>	<b>405</b>	<b>400</b>	<b>435</b>	<b>330</b>	<b>3,869</b>

<b>Wayne County</b>	<b>1994</b>	<b>1995</b>	<b>1996</b>	<b>1997</b>	<b>1998</b>	<b>1999</b>	<b>2000</b>	<b>2001</b>	<b>2002</b>	<b>2003</b>	<b>2004</b>	<b>2005</b>	<b>Total (1994-2005)</b>
Macedon	25	26	40	29	34	36	60	43	36	30	24	37	420
Macedon (Village)	DNA	DNA	DNA	4	2	0	9	10	4	4	1	2	36
Ontario	173	170	49	60	69	69	71	54	65	52	72	52	956
Walworth	102	107	98	83	71	84	40	49	49	38	43	35	799
<b>Wayne County Total</b>	<b>300</b>	<b>303</b>	<b>187</b>	<b>176</b>	<b>176</b>	<b>189</b>	<b>180</b>	<b>156</b>	<b>154</b>	<b>124</b>	<b>140</b>	<b>126</b>	<b>2,211</b>
<b>TMA Totals</b>	<b>2,607</b>	<b>2,252</b>	<b>2,589</b>	<b>2,479</b>	<b>2,439</b>	<b>3,101</b>	<b>2,560</b>	<b>2,045</b>	<b>2,265</b>	<b>2,316</b>	<b>2,362</b>	<b>2,161</b>	<b>29,176</b>

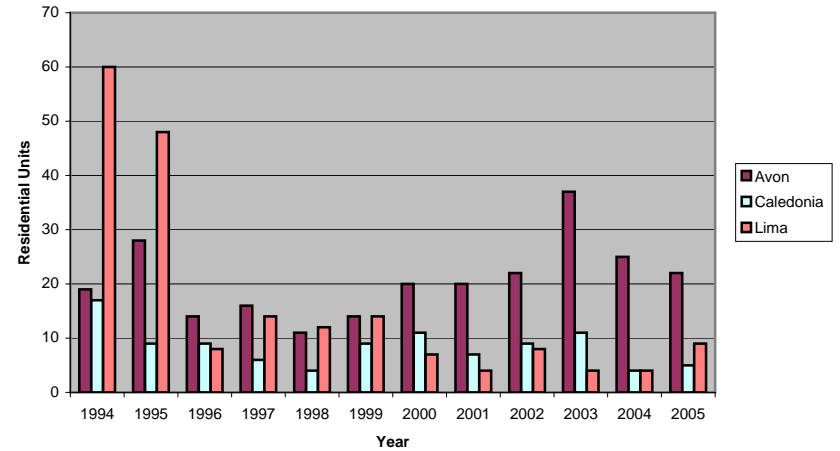
DNA = Data not available

Source: Municipal Representatives, 1995-2006

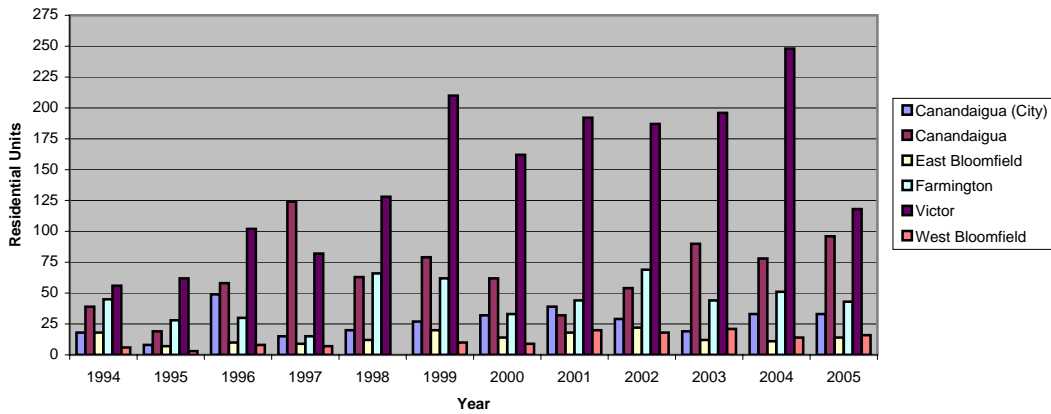
**Towns with the Largest Numbers of Permitted Residential Units in Monroe County (1994 - 2005)**



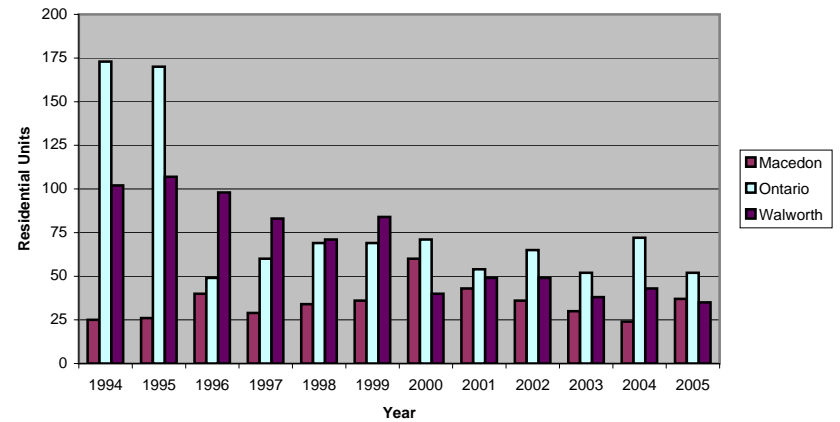
**Number of Permitted Residential Units in Livingston County TMA Towns (1994 - 2005)**



**Number of Permitted Residential Units in Ontario County TMA Towns & City of Canandaigua (1994 - 2005)**



**Number of Permitted Residential Units in Wayne County TMA Towns (1994 - 2005)**



### Total Number of New Industrial Buildings Permitted in TMA (outside Monroe County), 1994-2005

Livingston County	1994	1995	1996	1997	1998	1999	2000	2001	2002	2003	2004	2005	Total (1994-2005)
Avon	0	2	0	0	1	4	0	0	0	0	0	0	7
Avon (Village)	DNA	DNA	0	0	1	2	0	1	0	0	DNA	0	4
Caledonia	0	0	0	0	1	0	1	0	0	0	4	0	6
Caledonia (Village)	DNA	DNA	DNA	DNA	1	0	0	1	0	0	0	0	2
Lima	0	0	0	1	0	0	0	0	0	1	0	0	2
Lima (Village)	DNA	DNA	0	0	0	1	0	0	1	0	0	0	2
<b>Livingston County Total</b>	<b>0</b>	<b>2</b>	<b>0</b>	<b>1</b>	<b>4</b>	<b>7</b>	<b>1</b>	<b>2</b>	<b>1</b>	<b>1</b>	<b>4</b>	<b>0</b>	<b>23</b>

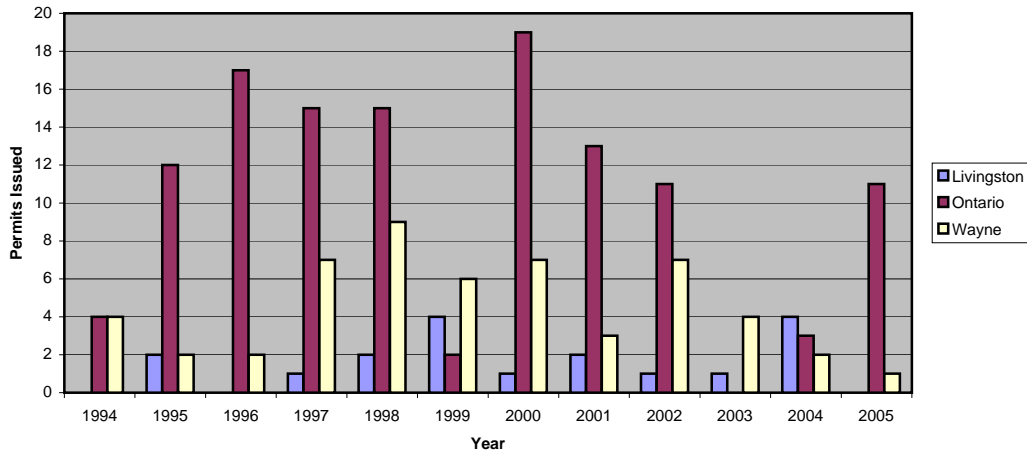
Ontario County	1994	1995	1996	1997	1998	1999	2000	2001	2002	2003	2004	2005	Total (1994-2005)
Bloomfield (Village)	DNA	DNA	DNA	DNA	0	1	0	1	0	DNA	DNA	0	2
Canandaigua (City)	0	0	2	0	0	0	0	0	0	0	0	0	2
Canandaigua	1	3	5	3	0	0	3	2	0	0	1	0	18
East Bloomfield	0	4	0	0	0	0	3	0	0	0	0	2	9
Farmington	0	0	1	1	1	0	4	2	1	0	0	0	10
Victor	3	5	11	11	14	1	9	9	10	0	2	6	81
Victor (Village)	DNA	DNA	0	2	0	0	0	0	0	0	DNA	3	5
West Bloomfield	0	0	0	0	DNA	1	0	0	0	0	0	0	1
<b>Ontario County Total</b>	<b>4</b>	<b>12</b>	<b>19</b>	<b>17</b>	<b>15</b>	<b>3</b>	<b>19</b>	<b>14</b>	<b>11</b>	<b>0</b>	<b>3</b>	<b>11</b>	<b>128</b>

Wayne County	1994	1995	1996	1997	1998	1999	2000	2001	2002	2003	2004	2005	Total (1994-2005)
Macedon	0	0	0	2	7	2	6	0	5	1	2	1	26
Macedon (Village)	DNA	DNA	DNA	0	0	0	0	0	0	0	0	0	0
Ontario	4	2	2	5	2	4	1	3	2	3	0	0	28
Walworth	0	0	0	0	0	0	0	0	0	0	0	0	0
<b>Wayne County Total</b>	<b>4</b>	<b>2</b>	<b>2</b>	<b>7</b>	<b>9</b>	<b>6</b>	<b>7</b>	<b>3</b>	<b>7</b>	<b>4</b>	<b>2</b>	<b>1</b>	<b>54</b>
<b>TMA (outside Monroe County) Totals</b>	<b>8</b>	<b>16</b>	<b>21</b>	<b>25</b>	<b>28</b>	<b>16</b>	<b>27</b>	<b>19</b>	<b>19</b>	<b>5</b>	<b>9</b>	<b>12</b>	<b>205</b>

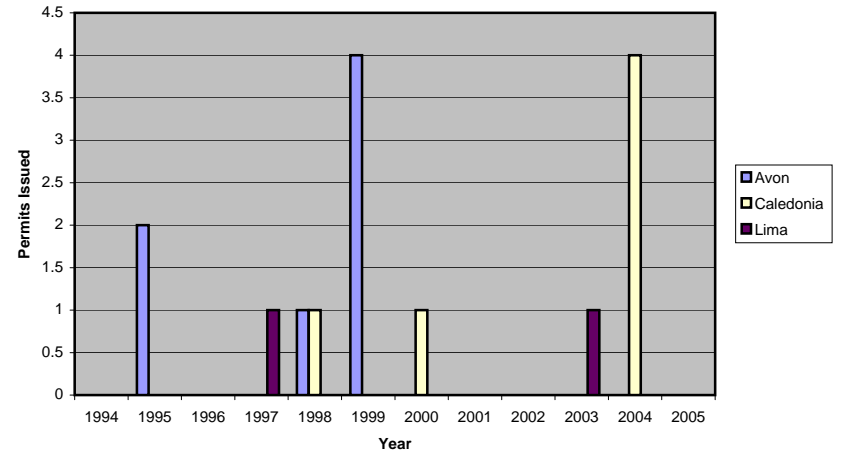
DNA = Data not available

Source: Municipal Representatives, 1995-2006

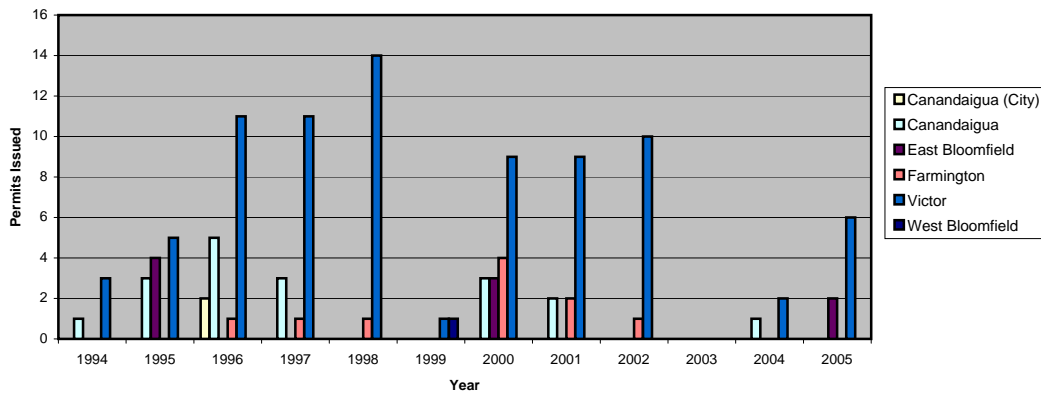
Permits Issued for Industrial Buildings in TMA (outside Monroe County) Towns by County (1994 - 2005)



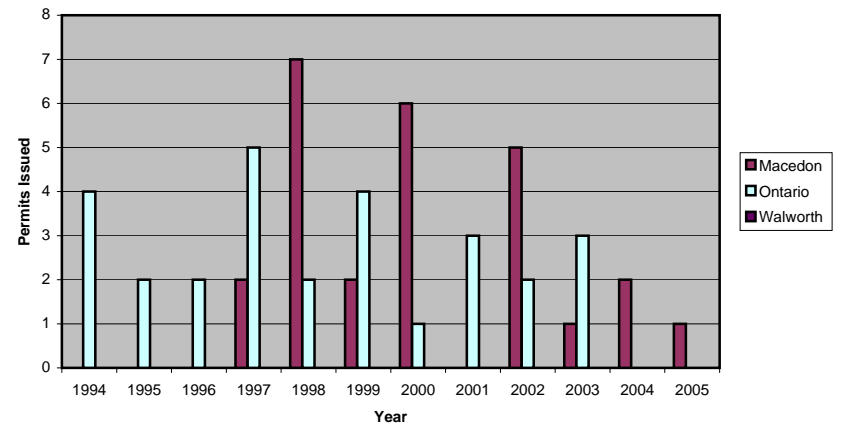
Permits Issued for Industrial Buildings in Livingston County TMA Towns (1994 - 2005)



Permits Issued for Industrial Buildings in Ontario County TMA Towns & City of Canandaigua (1994 - 2005)



Permits Issued for Industrial Buildings in Wayne County TMA Towns (1994 - 2005)



**Total Number of New Commercial Buildings Permitted in TMA (outside Monroe County), 1994-2005**

<b>Livingston County</b>	<b>1994</b>	<b>1995</b>	<b>1996</b>	<b>1997</b>	<b>1998</b>	<b>1999</b>	<b>2000</b>	<b>2001</b>	<b>2002</b>	<b>2003</b>	<b>2004</b>	<b>2005</b>	<b>Total (1994-2005)</b>
Avon	7	5	3	1	3	1	1	1	0	1	3	3	29
Avon (Village)	DNA	DNA	0	1	1	0	0	0	1	DNA	DNA	0	3
Caledonia	1	1	0	0	0	0	0	0	0	0	0	1	3
Caledonia (Village)	DNA	DNA	DNA	DNA	0	0	0	0	0	0	1	0	1
Lima	2	1	1	0	0	0	1	0	0	0	0	2	7
Lima (Village)	DNA	DNA	0	0	1	0	0	0	0	0	0	0	1
<b>Livingston County Total</b>	<b>10</b>	<b>7</b>	<b>4</b>	<b>2</b>	<b>5</b>	<b>1</b>	<b>2</b>	<b>1</b>	<b>1</b>	<b>1</b>	<b>4</b>	<b>6</b>	<b>44</b>

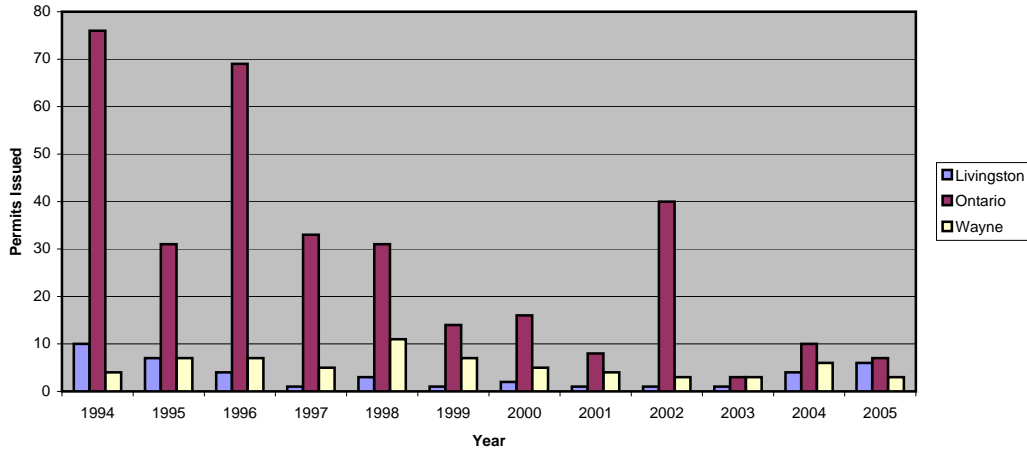
<b>Ontario County</b>	<b>1994</b>	<b>1995</b>	<b>1996</b>	<b>1997</b>	<b>1998</b>	<b>1999</b>	<b>2000</b>	<b>2001</b>	<b>2002</b>	<b>2003</b>	<b>2004</b>	<b>2005</b>	<b>Total (1994-2005)</b>
Bloomfield (Village)	DNA	DNA	DNA	DNA	0	1	0	0	0	0	DNA	0	1
Canandaigua (City)	0	0	0	2	5	1	17	0	2	1	3	0	31
Canandaigua	2	5	1	2	1	0	1	0	2	0	3	3	20
East Bloomfield	1	5	0	2	1	0	1	3	0	2	0	0	15
Farmington	24	8	0	0	0	0	2	0	0	0	1	0	35
Victor	47	13	68	29	29	14	12	4	36	0	3	4	259
Victor (Village)	DNA	DNA	0	1	0	0	0	1	0	0	DNA	0	2
West Bloomfield	2	0	0	0	DNA	0	0	0	0	0	0	0	2
<b>Ontario County Total</b>	<b>76</b>	<b>31</b>	<b>69</b>	<b>36</b>	<b>36</b>	<b>16</b>	<b>33</b>	<b>8</b>	<b>40</b>	<b>3</b>	<b>10</b>	<b>7</b>	<b>365</b>

<b>Wayne County</b>	<b>1994</b>	<b>1995</b>	<b>1996</b>	<b>1997</b>	<b>1998</b>	<b>1999</b>	<b>2000</b>	<b>2001</b>	<b>2002</b>	<b>2003</b>	<b>2004</b>	<b>2005</b>	<b>Total (1994-2005)</b>
Macedon	0	0	0	0	1	2	1	0	0	3	3	0	10
Macedon (Village)	DNA	DNA	DNA	0	0	0	0	0	0	0	0	0	0
Ontario	2	3	6	4	7	4	2	4	3	0	2	2	39
Walworth	2	4	1	1	3	1	2	0	0	0	1	1	16
<b>Wayne County Total</b>	<b>4</b>	<b>7</b>	<b>7</b>	<b>5</b>	<b>11</b>	<b>7</b>	<b>5</b>	<b>4</b>	<b>3</b>	<b>3</b>	<b>6</b>	<b>3</b>	<b>65</b>
<b>TMA (outside Monroe County) Totals</b>	<b>90</b>	<b>45</b>	<b>80</b>	<b>43</b>	<b>52</b>	<b>24</b>	<b>40</b>	<b>13</b>	<b>47</b>	<b>7</b>	<b>20</b>	<b>16</b>	<b>474</b>

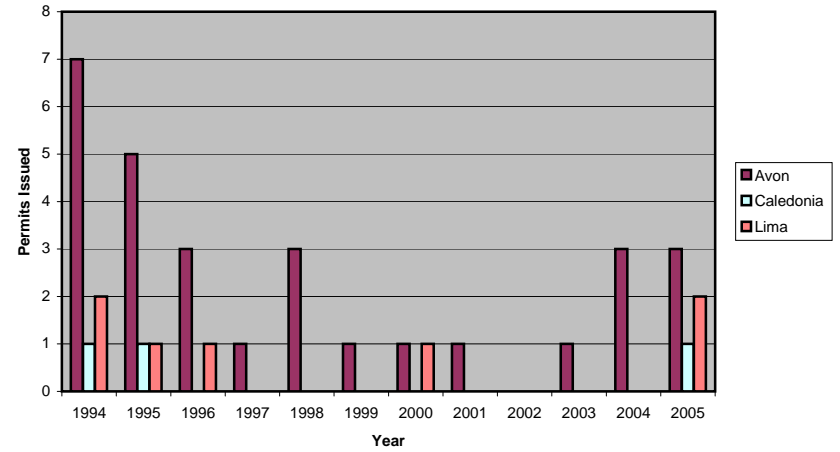
DNA = Data not available

Source: Municipal Representatives, 1995-2006

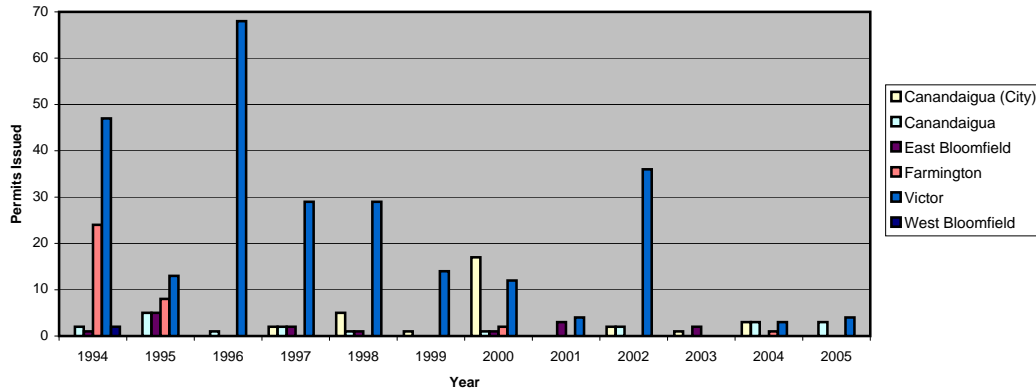
Permits Issued for Commercial Buildings in TMA (outside Monroe County) Towns by County (1994 - 2005)



Permits Issued for Commercial Buildings in Livingston County TMA Towns (1994 - 2005)



Permits Issued for Commercial Buildings in Ontario County TMA Towns & City of Canandaigua (1994 - 2005)



Permits Issued for Commercial Buildings in Wayne County TMA Towns (1994 - 2005)

